UKPlanningMaps.com

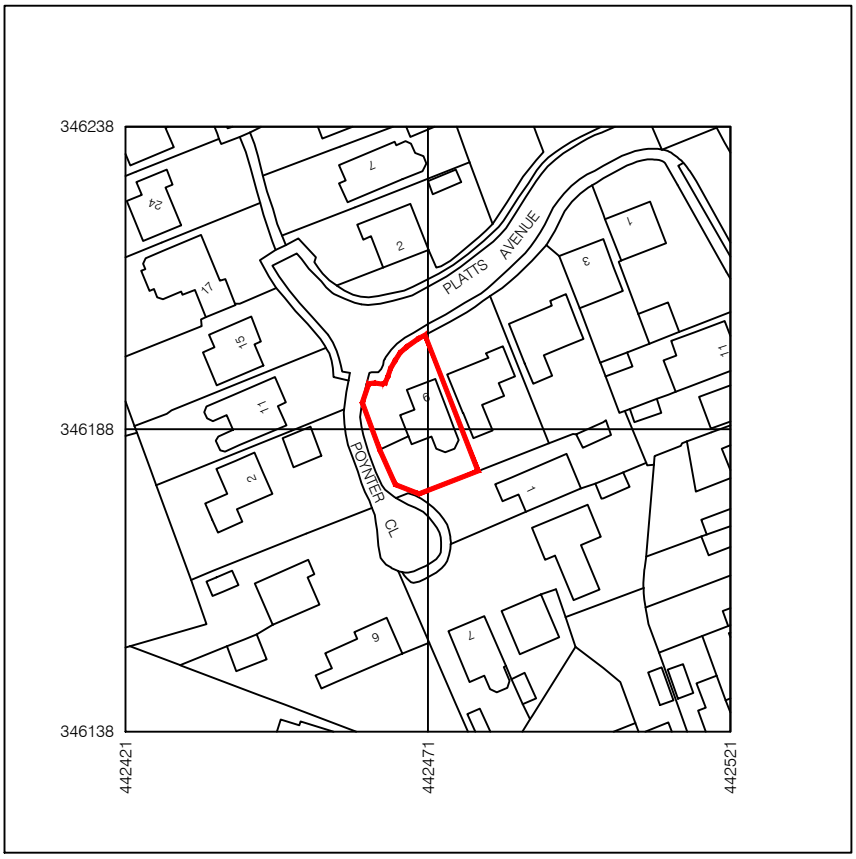

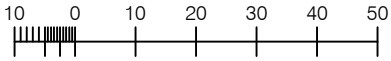

Produced on 19 September 2017 from the Ordnance Survey National Geographic Database and incorporating surveyed revision available at this date.
This map shows the area bounded by 442421,346138 442421,346238 442521,346238 442521,346138
Reproduction in whole or part is prohibited without the prior permission of Ordnance Survey.
Crown copyright 2017. Supplied by copla ltd trading as UKPlanningMaps.com a licensed Ordnance Survey partner (100054135).
Data licenced for 1 year, expiring 19 September 2018. Unique plan reference: v1b/190776/261321

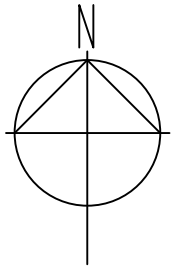

Client: Mr C.Pochciol	Scale: 1:1250 @ A4
Job Add.: 9 Platts Avenue, Heanor, Derbyshire. DE75 7XD	Date: Sept 2017 / Rev: -
Dwg Title: Ordnance Survey Map	Dwg No: 2017-09-55-02