Reproduction in whole or part is prohibited without the prior permission of Ordnance Survey.
Crown copyright 2020. Supplied by copla ltd trading as UKPlanningMaps.com a licensed Ordnance Survey partner (100054135).

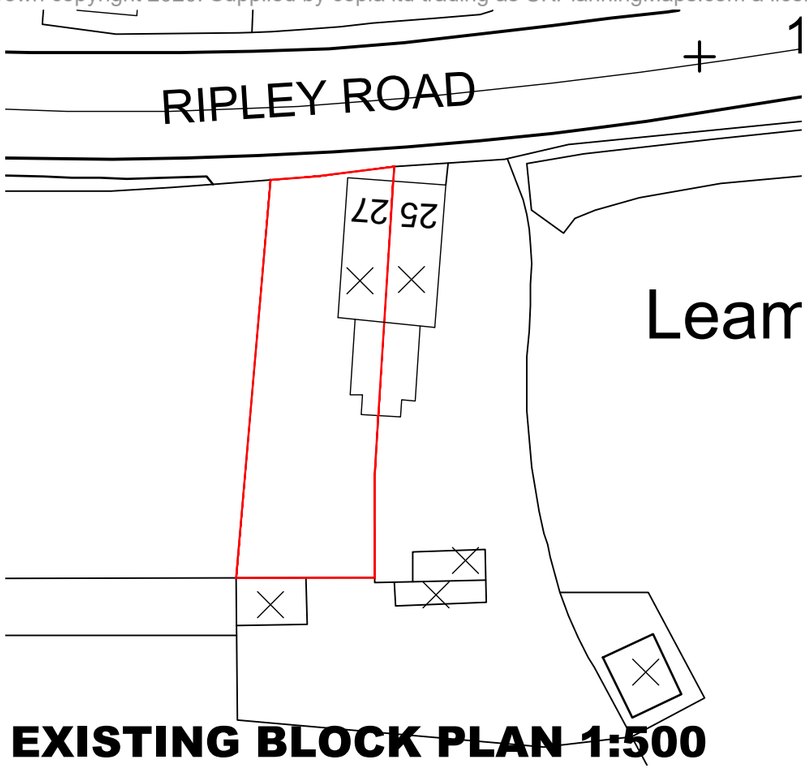

EXISTING BLOCK PLAN 1:500

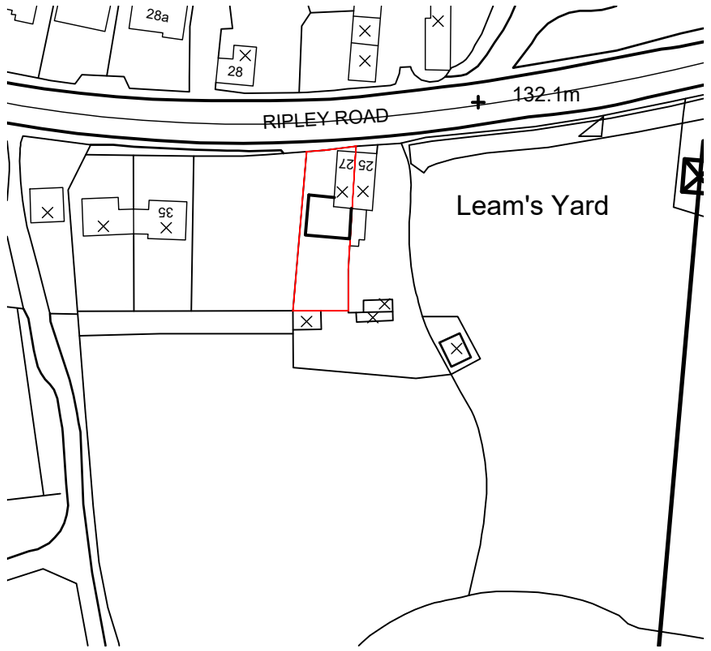

LOCATION PLAN 1:1250

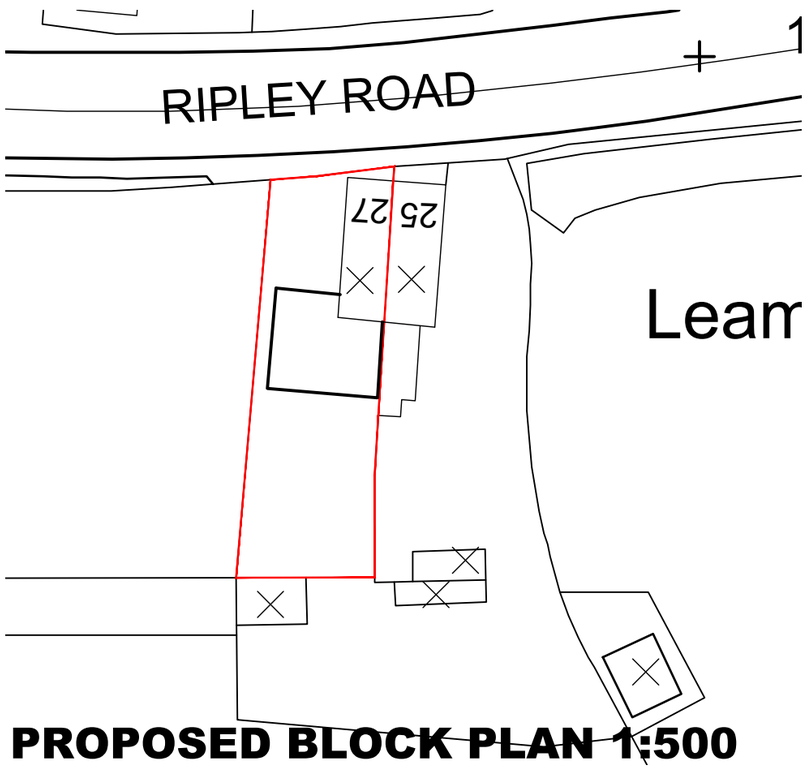

PROPOSED BLOCK PLAN 1:500

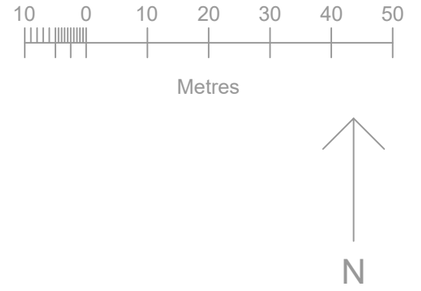

REV:	DATE:	DESCRIPTION:	BY:
A	10/08/20	Road name added	

PROJECT:
FENCING AND EXTENSION WORKS

DRAWING TITLE:
BLOCK AND LOCATION PLAN

PROJECT ADDRESS:
27 RIPLEY ROAD
HEAGE
DE56 2HU

CLIENT:
MS EGGETT

DATE: OCT 2019 SCALE: AS SHOWN FORMAT: A3

DRAWN :	DRG NO:	REVISION:
CHECKED:	1908 / 001	
APPROVED:		Actual Size. 0 10mm