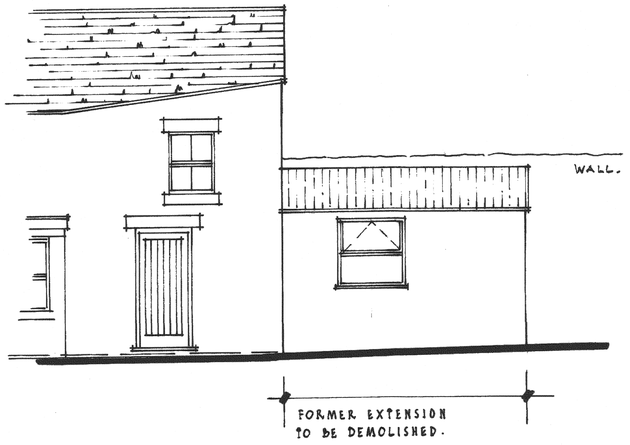

PART WEST ELEVATION
SHOWING EXISTING EXTENSION
TO BE DEMOLISHED.

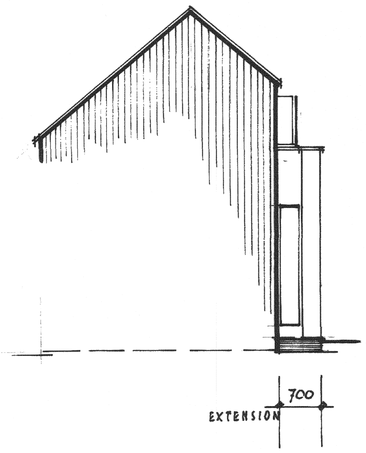

PROPOSED
NORTH ELEVATION.

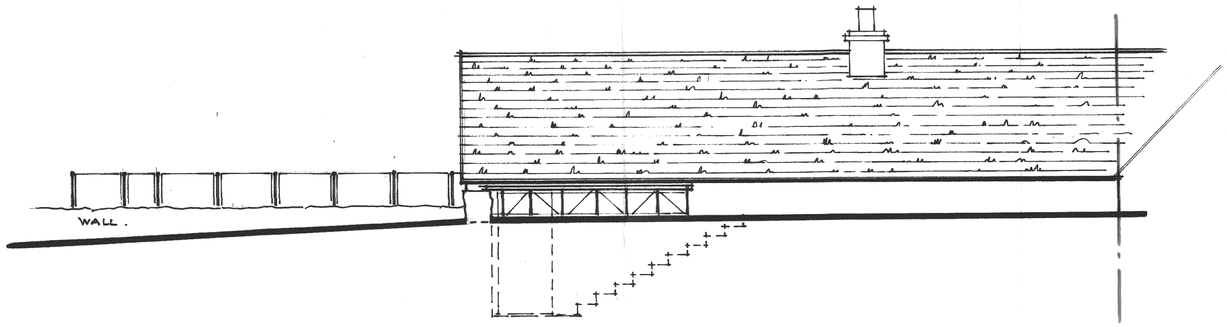

1 0 1 2 3 4M
SCALE 1:50 @ A1 ORIGINAL.

PROPOSED EAST (REAR) ELEVATION.

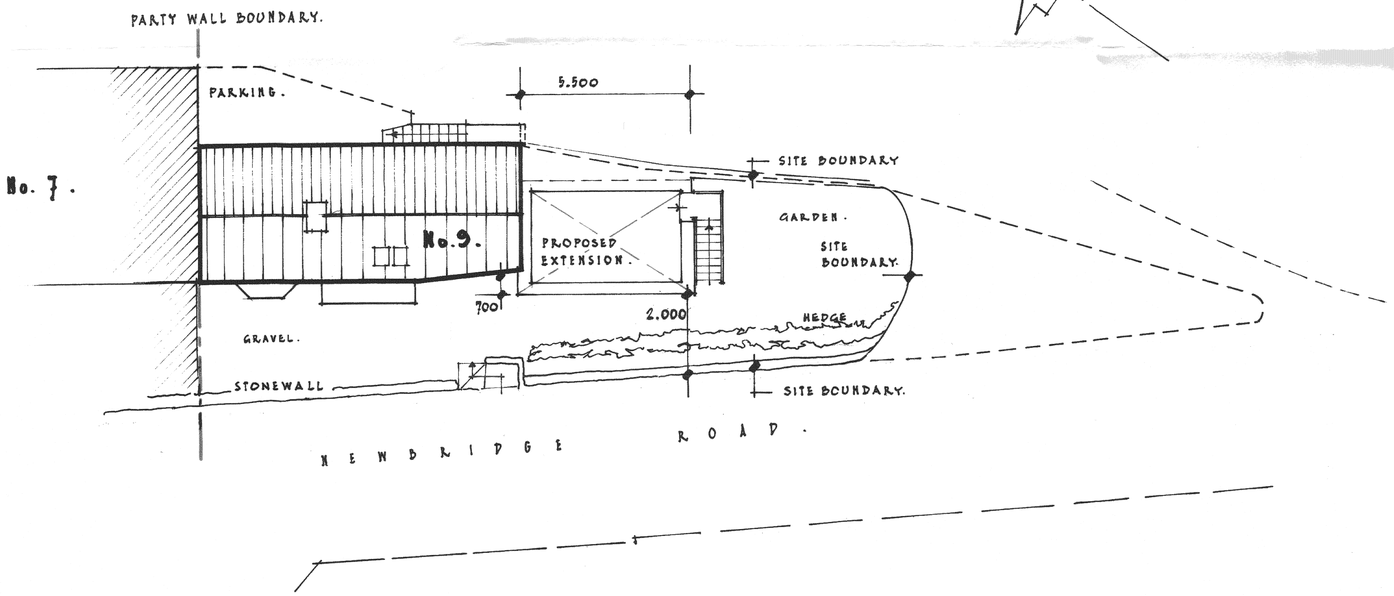

PROPOSED SITE PLAN.

1 0 1 2 3 4 5 6 7 8 9
SCALE 1:100 @ A1 ORIGINAL.

THIS DRAWING SHOULD BE USED SOLELY FOR PLANNING PURPOSES.

y:thelwellarchitect@mail.com

DW/162/2.

PROPOSED EXTENSION.
9 NEWBRIDGE RD. AMBERGATE.
ELEVATIONS & SITE PLAN. AUG. 2020.