

Existing Site Plan
scale 1:200





Existing Floor Plan

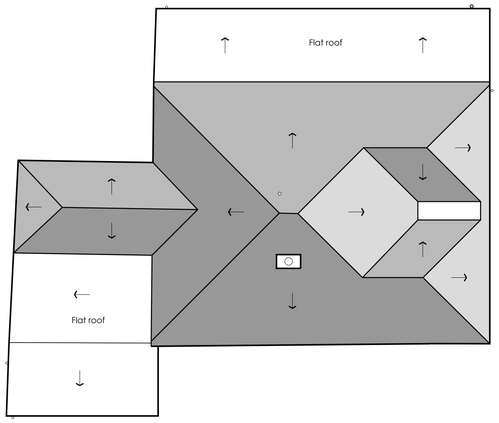

Existing Roof Plan



Existing East Elevation

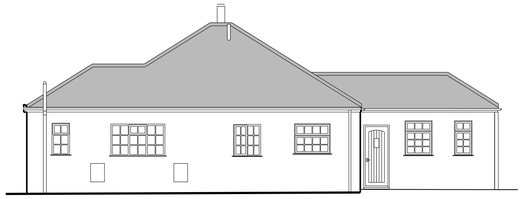

Existing North Elevation

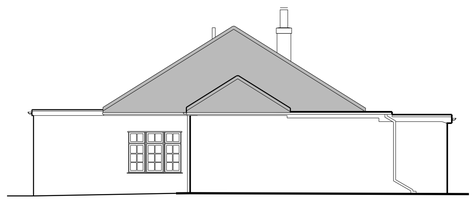

Existing West Elevation

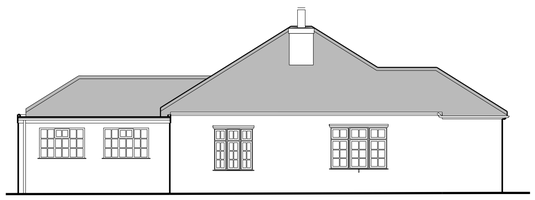

Existing South Elevation

REVISIONS:
A 30.09.20
Planning Submission

DRAWING NUMBER
1049-12A

STATUS
PLANNING

BASE FILE
2020 scheme.dwg

CLIENT
Mr & Mrs Sarneki

PROJECT
Hollybrook Cottage, Bridle Lane, Lower Hartshay.

DRAWING
Existing Arrangement.

DATE @ Jun '20 | SCALE 1:100, 1:200 | SIZE A1 | DRAWN JCS

DO NOT SCALE THIS DRAWING. REPRODUCTION SUBJECT TO COPYRIGHT.

JS:A
architectural design
project management
194 Church Lane
Hucknall, Nottingham
NG15 8DZ
07976 716973
admin@js-a.co.uk
www.js-a.co.uk