## EXISTING FLOOR PLANS
SCALE 1:100

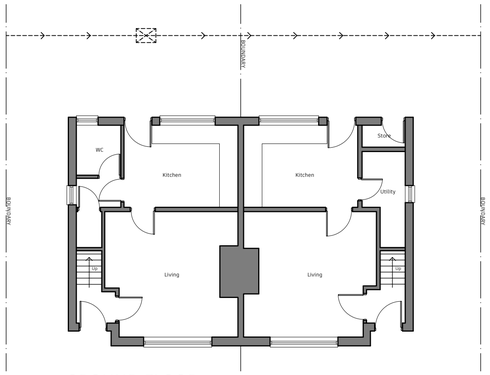


GROUND FLOOR

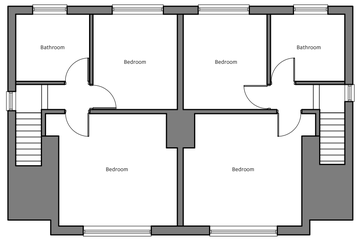


FIRST FLOOR

## EXISTING ELEVATIONS
SCALE 1:100



FRONT

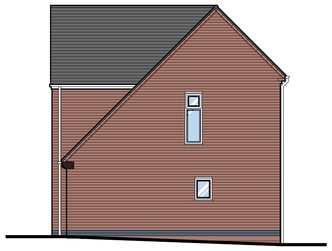

SIDE



REAR

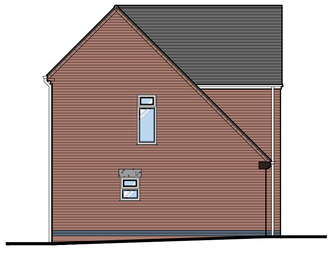

SIDE

## PROPOSED ELEVATIONS
SCALE 1:100



FRONT

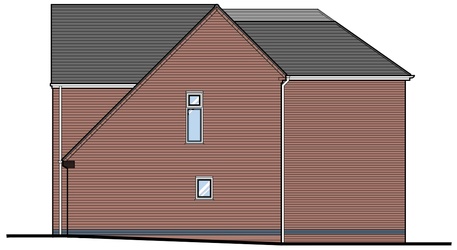

SIDE



REAR

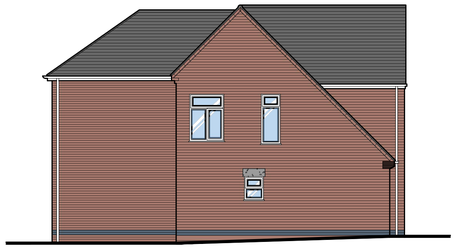

SIDE

## PROPOSED FLOOR PLANS
SCALE 1:100

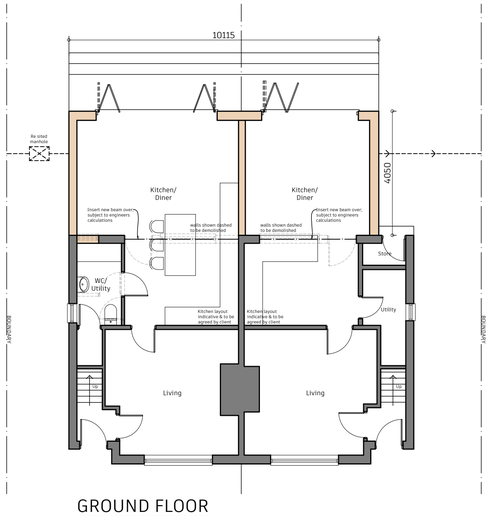


GROUND FLOOR

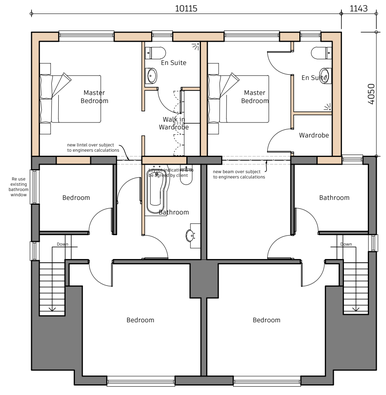


FIRST FLOOR

1:50 1m 2m 3m 4m 5m
1:100 2m 4m 6m 8m 10m
1:200 5m 10m 15m 20m
1:500 10m 20m 30m 40m 50m

© Crown Copyright. All rights reserved. License no. 100019980
Obtained from www.centremapslive.com




## PROPOSED SITE BLOCK PLAN
SCALE 1:500

NOTE:
Party Wall Act:1996
Under the terms of the Party Wall Act, where excavations are dug within 3 metres of a neighbouring building and the formation level of the foundation is above, or below, the formation level of the aforesaid building, there is a duty to notify the building owner(s) and obtain their written consent at least 30 days before commencement of any excavations.
The Party Wall Act can be viewed at:
https://www.gov.uk/guidance/party-wall-etc-act-1996-guidance

REVISIONS

GAUGHAN DESIGN
Unit E14, Langham Park Industrial Estate, Lows Lane
Stanton by Dale, Ilkeston DE7 4RJ
Phone 0115 9324010
E-mail: gaughandesign@gmail.com

**CLIENT**
-

**LOCATION**
29 & 31 Sheldon Road, Loscoe, Derbyshire, DE75 7LL

**PROJECT**
Two storey extensions to existing dwellings

**TITLE**
Existing and proposed layouts, elevations and site block plan

| PAPER SIZE | SCALE | DATE |
|---|---|---|
| ISO A1 (594.00 x 841.00 MM) | 1:500, 1:100, 1:50 | Aug 2020 |

| DRAWING NUMBER | REVISION |
|---|---|
| GD/D&Q/2020/046/01 | - |

Scales are correct at time of plotting however please note that distortion can occur during copying. This drawing is copyright and may not be altered, traced, photographed, electronically copied or used for any purpose other than for which it is issued, without written permission from Mrs. Gaughan.
Check all dimensions on site. Any discrepancies should be reported to the designer before works proceed. Hatching is a representation of materials only.