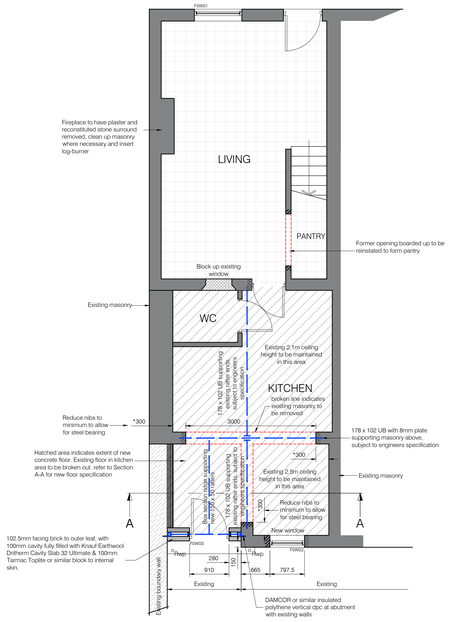

Ground Floor Plan
Scale 1:50

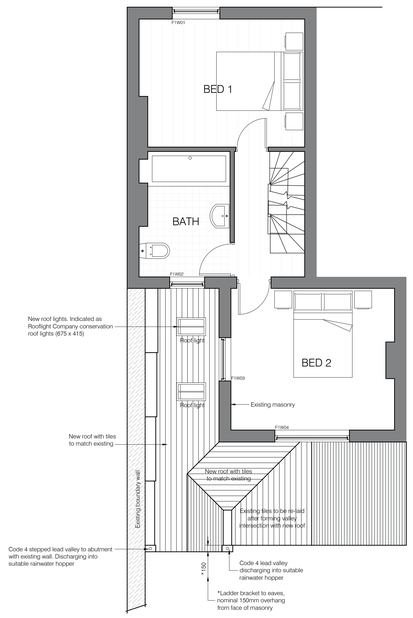

First Floor Plan
Scale 1:50

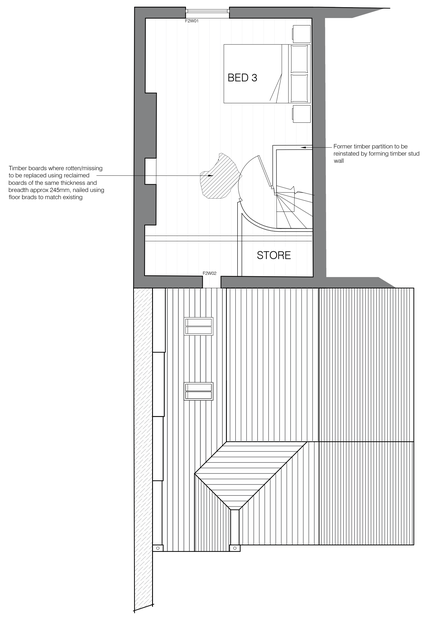

Second Floor Plan
Scale 1:50

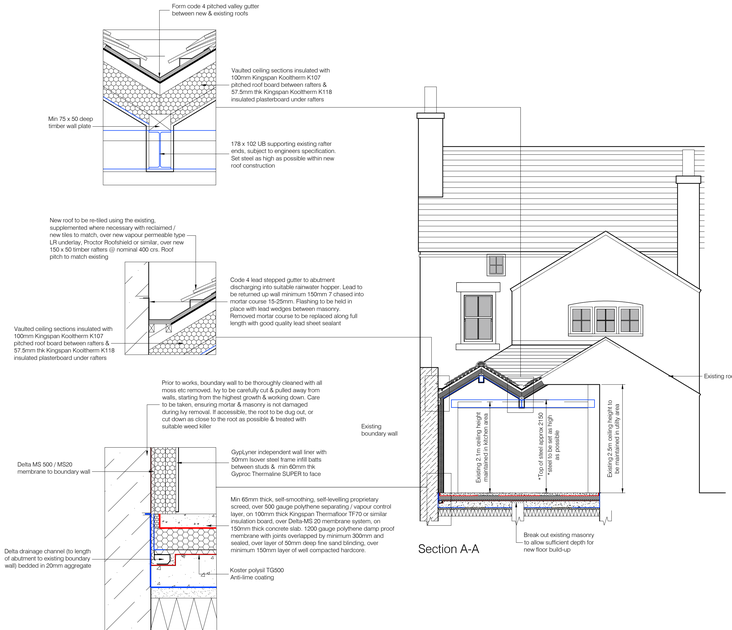

Section A-A

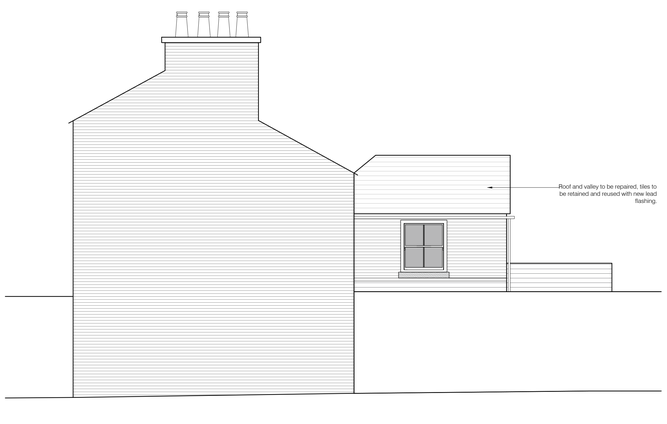

East Elevation
Scale 1:50

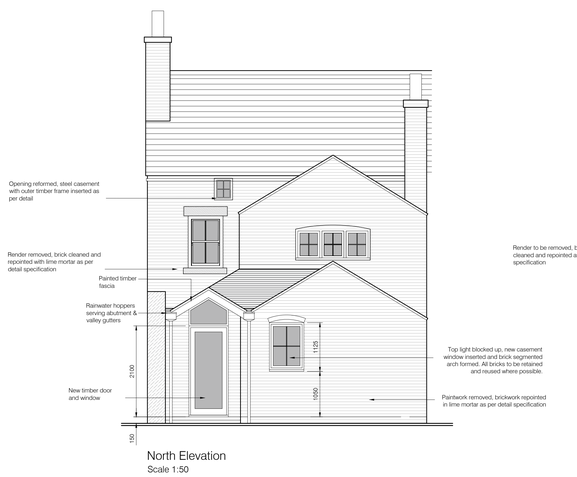

North Elevation
Scale 1:50

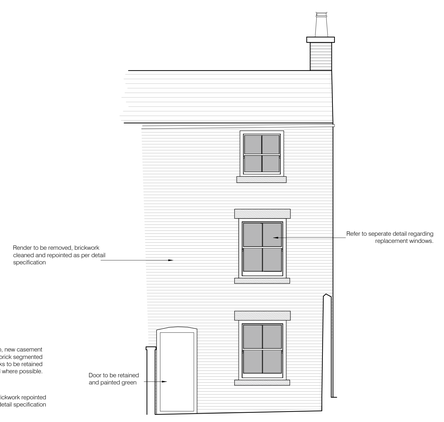

South Elevation
Scale 1:50

P0.1	Issued for Planning	6-11-2020	GFH	-
Rev.	Description	Date	By	Chk'd

Scheme of Restoration
7 Field Row Belper

Plans, Elevations and Sections as proposed

Project Ref.	Scale(s)	Paper Size	Drawn By
1506	1:50	A0	GFH

Project	Originator	Zone	Level	Type	Role	Number
1506 -	WKBRDG -	Z1 -	ZZ -	DR -	B -	0003

Status	Suitability Description
S2	ISSUED FOR PLANNING
Revision	Revision Description
P0.1	PLANNING ISSUE

This document is copyright of Wakebridge Limited for the sole use of the intended recipient and we accept no liability whatsoever for its use by an unauthorised person. Drawing measurements shall not be obtained by scaling. Verify all dimensions prior to construction. Immediately report any discrepancies on this document. This document shall be read in conjunction with associated models, specifications and related consultant's documents.