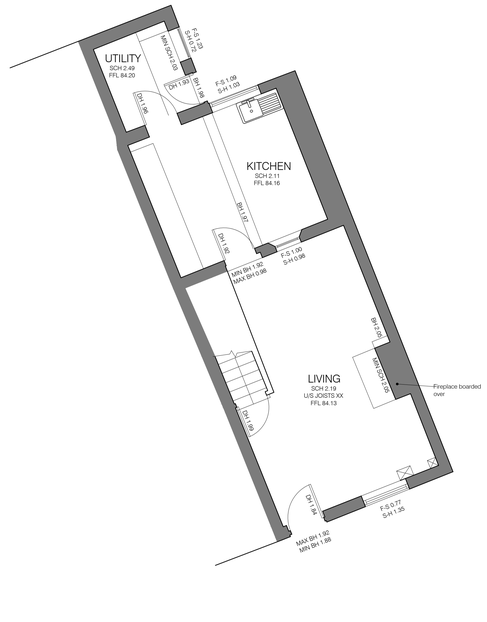

Ground Floor Plan

Scale 1:50

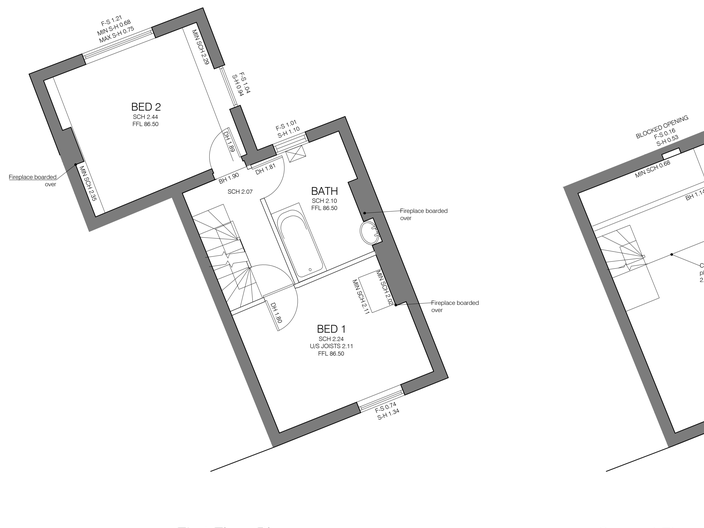

First Floor Plan

Scale 1:50

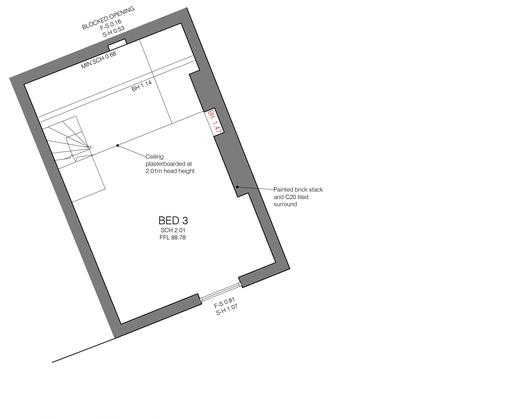

Second Floor Plan

Scale 1:50

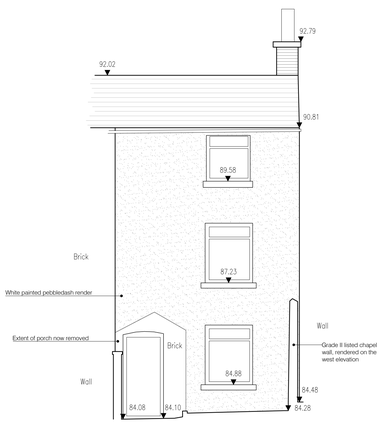

South Elevation

Scale 1:50

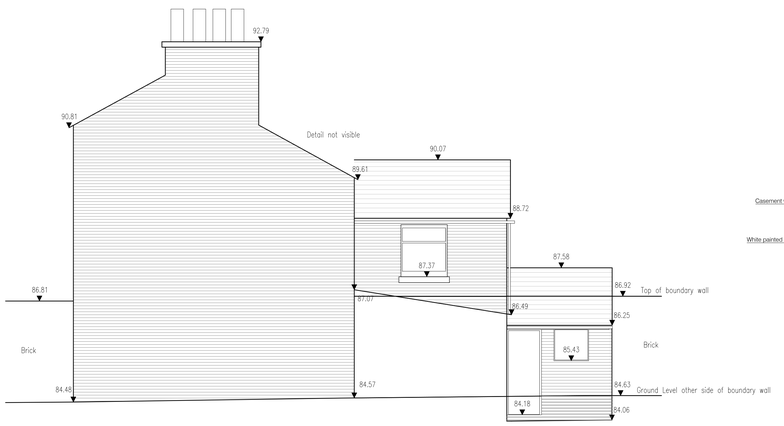

East Elevation

Scale 1:50

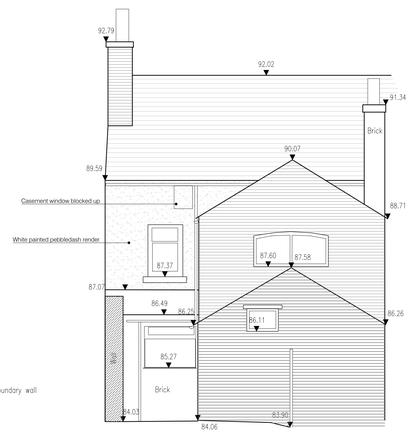

North Elevation

Scale 1:50

P0.1	Issued for Planning	30-10-2020	GFH
Rev.	Description	Date	By

Scheme of Restoration
7 Field Row Belper

Plans & Elevations as existing

Project Ref.	Scale(s)	Paper Size	Drawn By
1506	1:50	A0	GFH

Project	Originator	Zone	Level	Type	Role	Number
1506 -	WKBRDG -	Z1 -	ZZ -	DR -	A -	0002

Status	Suitability Description
S2	ISSUED FOR PLANNING

Revision	Revision Description
P0.1	PLANNING ISSUE

This document is copyright of Wakebridge Limited for the sole use of the intended recipient and we accept no liability whatsoever for its use by an unauthorised person. Drawing measurements shall not be obtained by scaling. Verify all dimensions prior to construction. Immediately report any discrepancies on this document. This document shall be read in conjunction with associated models, specifications and related consultant's documents.