

Front Elevation - Existing
1 : 50

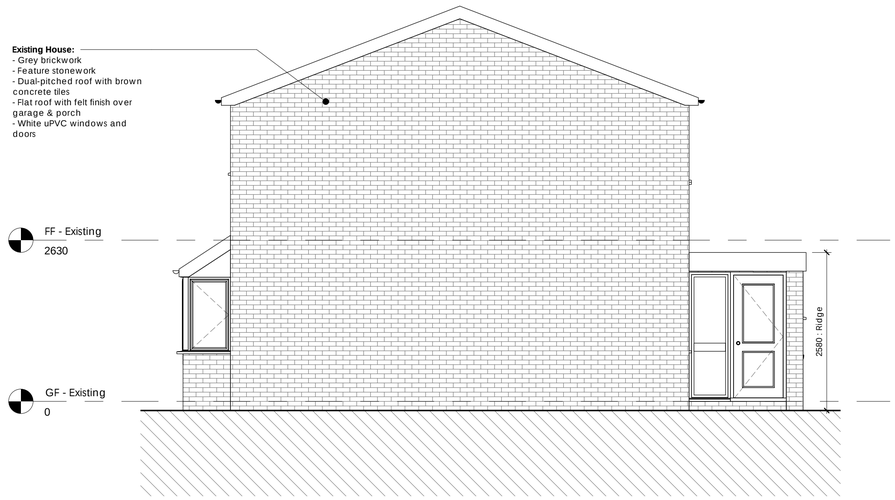

Side Elevation (Left) - Existing
1 : 50

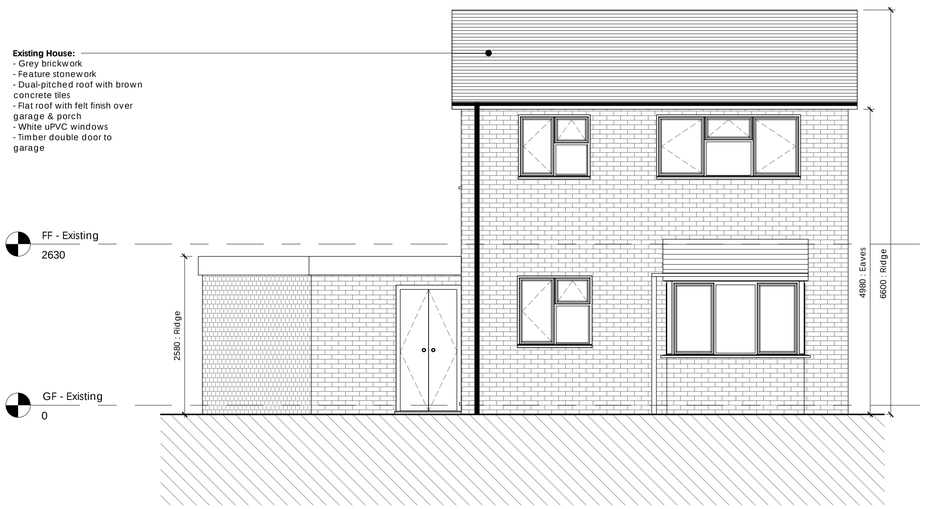

Rear Elevation - Existing
1 : 50

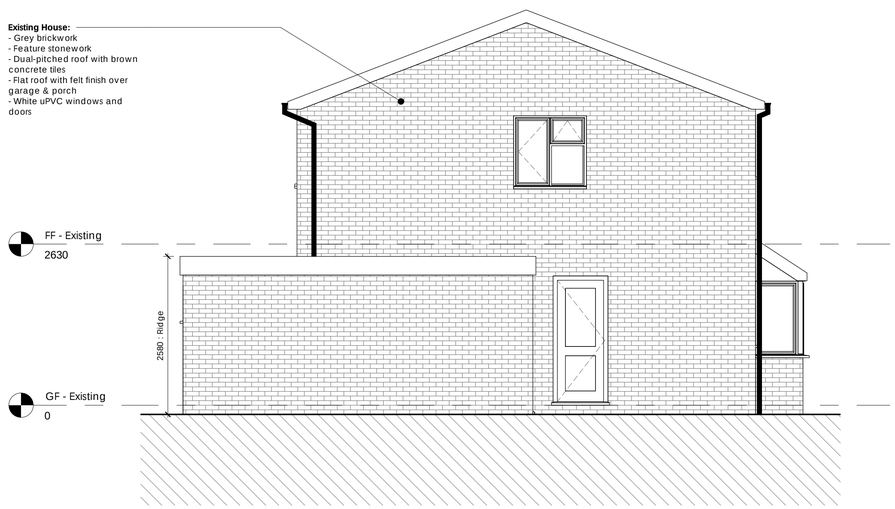

Side Elevation (Right) - Existing
1 : 50

Note
- This drawing to be read in conjunction with all other drawings and documents in the MNCN047 series.
- Any work that is carried out on the basis of this drawing should be carried out to all relevant British Standards and associated manufacturer's instructions/recommendations.
- Contractors carrying out any work associated with this drawing will be deemed to include in their price all work necessary in addition to those detailed as well as verifying all dimensions prior to work commencing.
- Dimensions shown are in millimetres, unless otherwise stated. Any use of these dimensions, other than for general reference, are subject of third party checking on site.

Rev	Date	Description	Drawn
O	25.11.2020	ORIGINAL PLANNING ISSUE	TM

Project Status:
PLANNING

Project Title:
Proposed extension at 163a Heanor Road

Drawing Title:
Existing Elevations

Drawing no.:
MNCN047 - P100

Scale:
1 : 50@ A1

MNCN ARCHITECTURE LTD.

E: info@mncn.co.uk | W: www.mncn.co.uk
T: 07402084910 | I: @m_n_c_n