

Plan on Proposed Ground Floor Layout
(Scale 1:100)

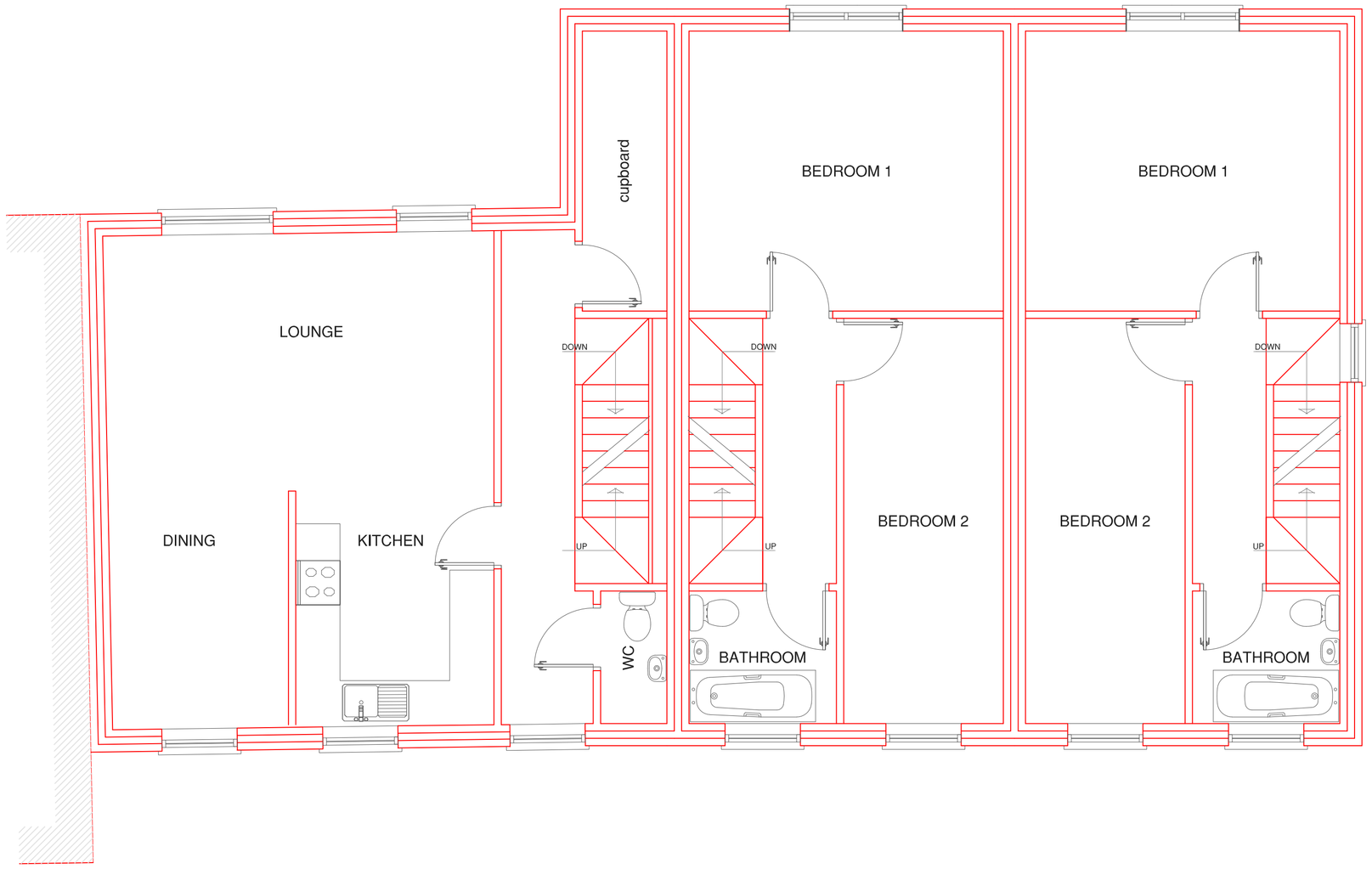

Plan on Proposed First Floor Layout

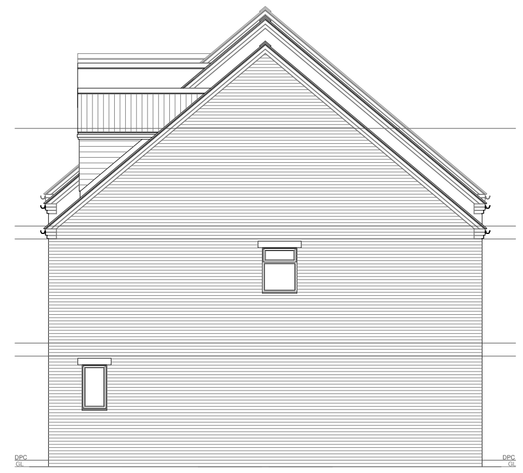

Side Elevation
(Scale 1:100)



Front Elevation
(Scale 1:100)



Rear Elevation
(Scale 1:100)

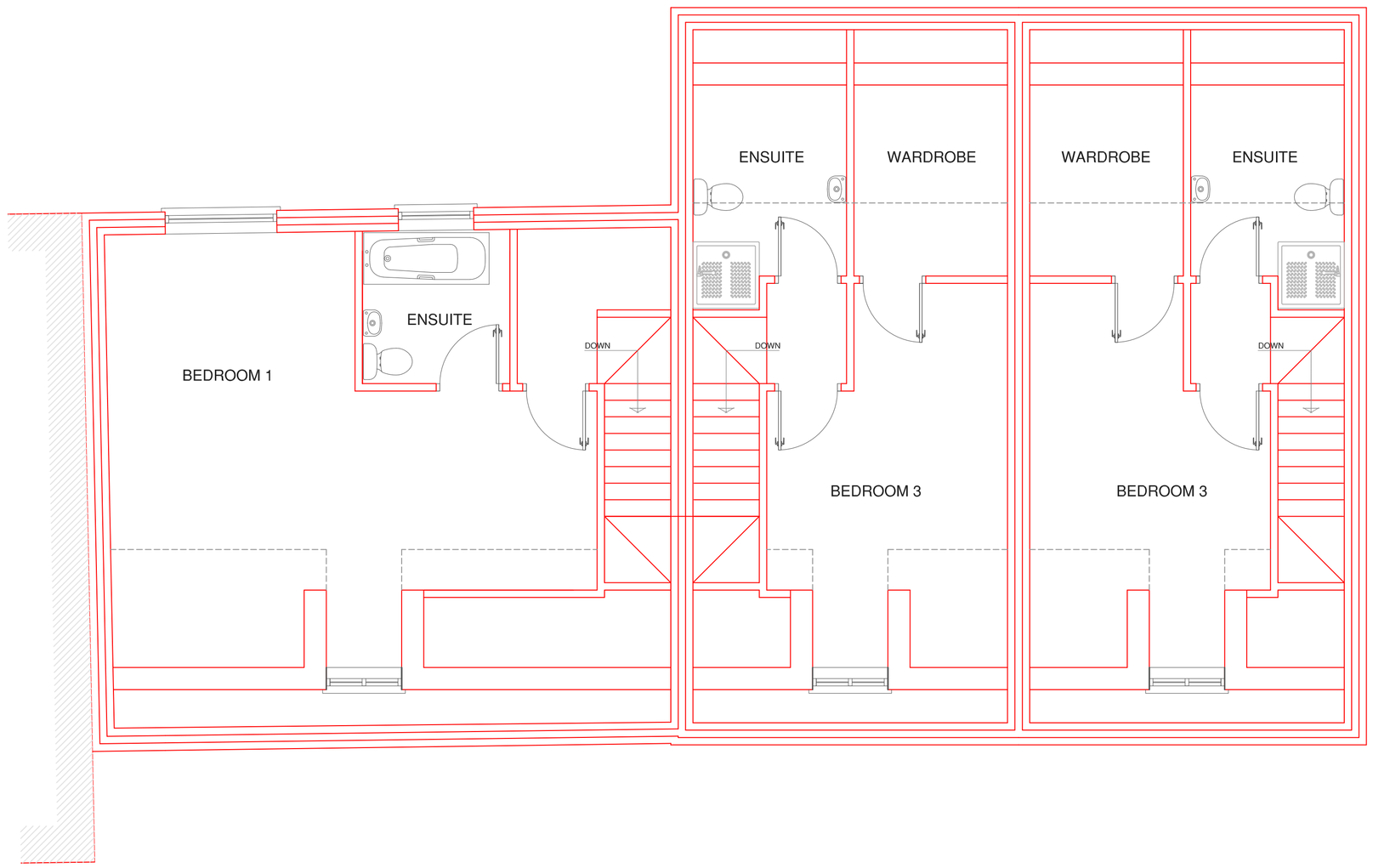

Plan on Proposed Second Floor Layout

NOTES

1. No dimensions to be scaled from this drawing.
2. This drawing is to be read in conjunction with all relevant Architect's and Engineer's drawings.

0 5
Scale 1:50 Metres

0 10
Scale 1:100 Metres

Rev.	Date	Amendments	Initials

MR. A. HENSHAW
3, STATION ROAD,
CODNOR,
DERBYSHIRE.

Project
Proposed Terraced Property
Land Adj. to 86, Heanor Road,
Codnor,
Derbyshire.

Drawing Title
PROPOSED LAYOUTS AND ELEVATIONS.

H M CHAMBERS & PARTNERS
consulting civil and structural engineers
41a Derby Road , Heanor
Derbyshire. DE75 7QG
Telephone [01773] 718994

Date	Drawing No.
August 2020	N7492-10
Scale: As Noted @ A1	

© copyright