| TITLE | | DATE | DRG NO |
|---|---|---|---|
| Cross Sections<br>4 Street Lane, Denby,<br>Derbyshire, DE5 8NE | | Dec 2020 | W20-029-005 |
| | | DRAWN BY<br>MIH / GT | CHKD. BY<br>GT |
| CLIENT<br>Anne Wright | | PLOT SCALE<br>1:200 @ A3 | |


TULLOCH & BOGGIS
LAKES AND LANDSCAPES

info@tullochandboggis.co.uk | www.tullochandboggis.co.uk

South: 01865 689 965 | North: 01423 548 916


## Section A-A1

= Water
= Topographical Survey
= Pond Design

Vt Scale 1:200
Hz Scale 1:200

Datum 110.00m

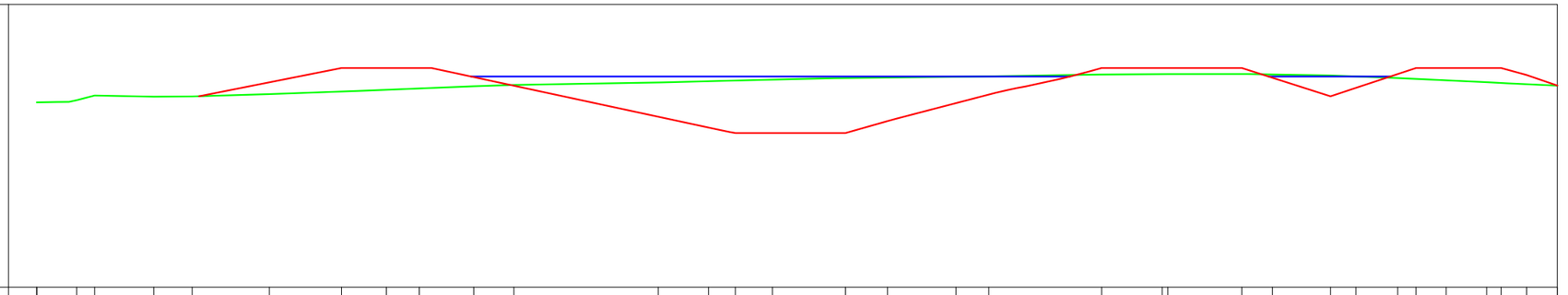

| Chainage | 0.000 | 1.411 | 2.046 | 4.139 | 5.501 | 8.232 | 10.783 | 12.368 | 13.537 | 15.463 | 16.885 | 21.991 | 23.773 | 24.719 | 26.035 | 28.617 | 30.107 | 32.528 | 33.689 | 37.682 | 39.824 | 40.029 | 42.646 | 43.728 | 45.808 | 46.681 | 48.161 | 48.810 | 49.874 | 51.308 | 51.820 | 52.724 | 53.809 |
|---|---|---|---|---|---|---|---|---|---|---|---|---|---|---|---|---|---|---|---|---|---|---|---|---|---|---|---|---|---|---|---|---|---|
| Pond Design | 0.000 | | | | | | 117.750 | 117.750 | 117.750 | | | 116.027 | 115.645 | 115.451 | 115.450 | 115.450 | 115.873 | | 116.811 | 117.750 | 117.750 | | 117.750 | 117.405 | 116.750 | 117.047 | | 117.750 | 117.750 | | 117.750 | 117.503 | 117.131 |
| Topographical Survey | 116.535 | 116.613 | 116.776 | 116.737 | 116.745 | 116.827 | | | | 117.105 | 117.151 | | | | | | | 117.439 | | 117.520 | 117.535 | 117.535 | | | | 117.486 | | 117.394 | | | | 117.249 | | | 117.130 |

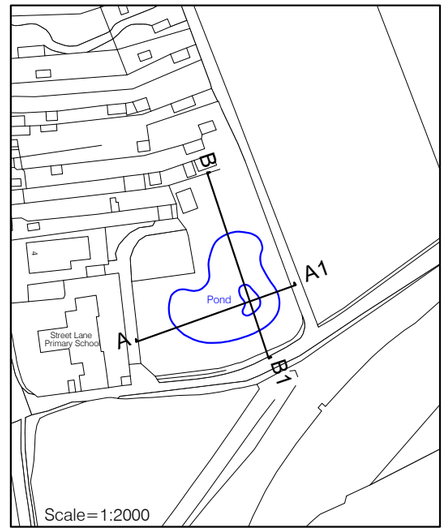


## Section B-B1

= Water
= Topographical Survey
= Pond Design

Vt Scale 1:200
Hz Scale 1:200

Datum 110.00m

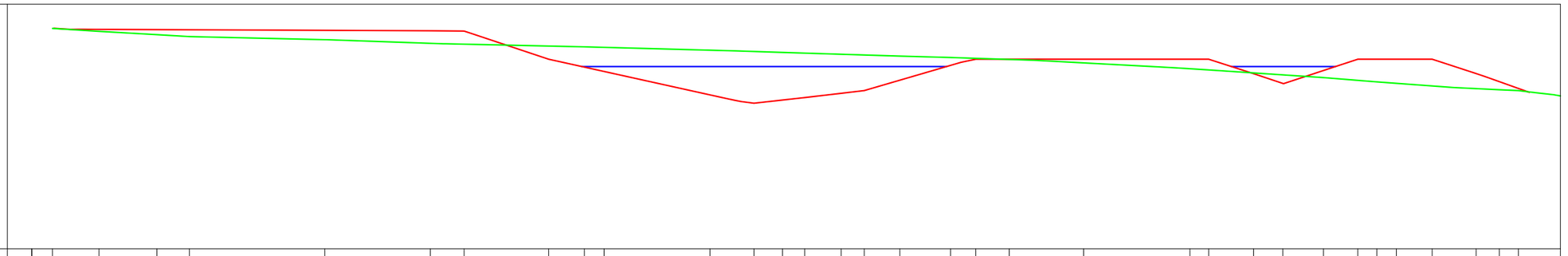

| Chainage | 0.000 | 0.847 | 2.754 | 5.125 | 6.453 | 11.995 | 16.319 | 17.629 | 21.163 | 22.625 | 23.430 | 27.766 | 29.567 | 30.738 | 31.646 | 33.137 | 34.083 | 35.541 | 37.619 | 38.650 | 40.021 | 43.066 | 47.418 | 48.159 | 50.023 | 51.223 | 52.886 | 54.293 | 55.068 | 55.871 | 57.337 | 59.135 | 60.085 | 60.865 | 62.586 |
|---|---|---|---|---|---|---|---|---|---|---|---|---|---|---|---|---|---|---|---|---|---|---|---|---|---|---|---|---|---|---|---|---|---|---|---|
| Pond Design | | 119.013 | | | | | 118.913 | 118.901 | 117.750 | | | 116.291 | 115.950 | 116.181 | | 116.355 | 116.467 | | | 117.750 | 117.750 | 117.750 | 117.750 | 117.750 | 117.158 | 116.759 | | 117.750 | | 117.750 | 117.750 | 117.162 | | | |
| Topographical Survey | | 119.009 | 118.888 | 118.753 | 118.675 | 118.549 | | | | 118.255 | 118.235 | | 118.089 | 118.027 | | | | 117.877 | 117.820 | | | | | 117.313 | | | 116.998 | | 116.822 | | | 116.591 | 116.501 | 116.467 | 116.249 |