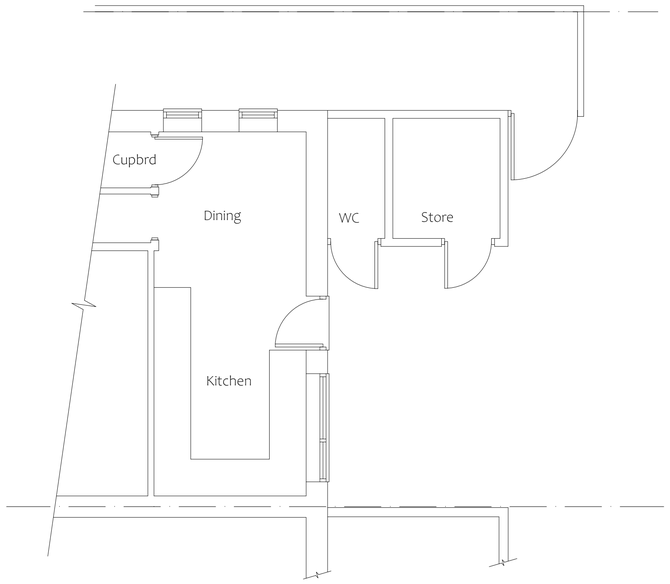

Existing Ground Floor Plan
Scale 1: 50

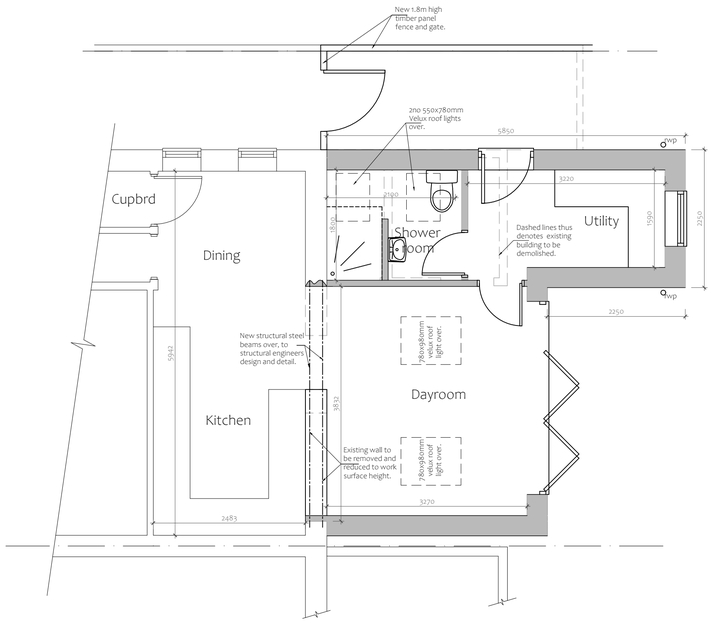

Proposed Ground Floor Plan
Scale 1: 50

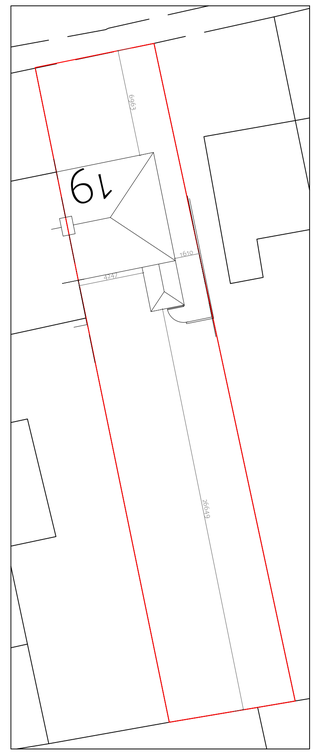

Existing Site Block Plan
Scale 1: 200

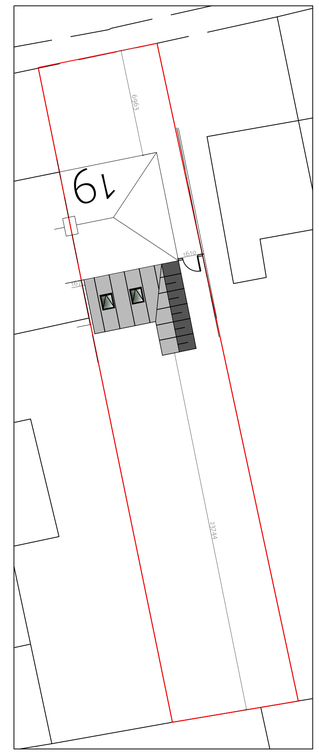

Proposed Site Block Plan
Scale 1: 200

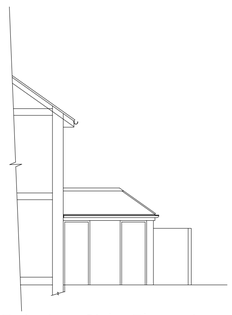

Existing Side Elevation
Scale 1: 100 (West)



Existing Rear Elevation
Scale 1: 100 (South)

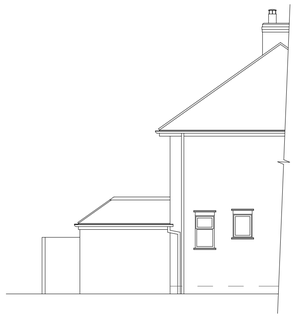

Existing Side Elevation
Scale 1: 100 (East)

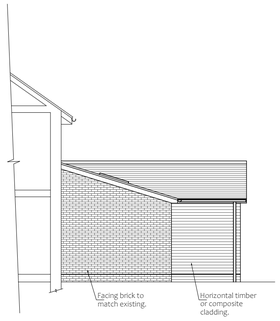

Proposed Side Elevation
Scale 1: 100 (West)



Proposed Rear Elevation
Scale 1: 100 (South)



Proposed Side Elevation
Scale 1: 100 (East)

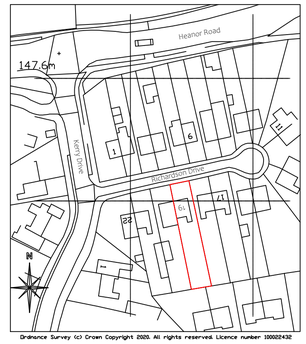

Site Location Plan
Scale 1: 1250

DO NOT SCALE:
From this drawing all dimensions are in millimetres unless otherwise stated any discrepancies are to be reported to Lacey & Owen Architectural Services Ltd.

RELEVANT DRAWINGS:
This drawing is to be read in conjunction with all other relevant drawings and details

DRAWING COPYRIGHT:
This drawing and all other relevant drawings is the property of Lacey & Owen Architectural Services Ltd. and should not copied or altered in any way without prior consent

PLANNING ISSUE

Rev	By	Date	Details
C	MO	21/12/20	Planning Issue
B	MO	08/12/20	Materials Revised
A	MO	19/10/20	Revised Following client meet

PROPOSED
Single storey Rear Extension

LOCATION
19 Richardson Drive
Smalley
Derbyshire
DE7 6EQ

CLIENT
Ms Wilson

DRAWING TITLE
Details as existing and proposed

Drawn By	Date	Dwg.No	Rev
MO	August 2020	KJ3118/01	C

Scales @ A1			1:50	1:100	1:200	1:1250

139 Bath Street
Ilkeston
Derbyshire
DE7 8AS

LACEY & OWEN
ARCHITECTURAL SERVICES LTD

T: 0115 944 5138
E: enquiry@laceyandowen.co.uk
www.laceyandowen.co.uk

CIAT
REGISTERED PRACTICE