PLANNING CONDITION COMMENTS

FOLLOWING RECEIPT OF PLANNING APPROVAL AVA/2014/1014 ISSUED ON 02ND FEBRUARY 2015, WE ARE NOW IN A POSITION TO PROVIDE YOU WITH THE ADDITIONAL INFORMATION YOU REQUESTED IN THE FORM OF CONDITIONS. I HOPE THE FOLLOWING PROVIDES CLARITY:

1. I NOTE YOUR COMMENT WHICH STATES "THE DEVELOPMENT SHALL BE BEGUN BEFORE THE EXPIRATION OF THREE YEARS FROM THE DATE OF THIS PERMISSION".

   NOTE TO CLIENT.

2. I NOTE YOUR COMMENT WHICH STATES "THE DEVELOPMENT HEREBY PERMITTED SHALL BE CARRIED OUT ONLY IN ACCORDANCE WITH THE DETAILS AND SPECIFICATIONS SHOWN ON THE AMENDED DRAWINGS 944 003 REV A AND 944 002 REV A RECEIVED ON 29 JANUARY 2015 AND DRAWING 944 001 REV E RECEIVED 10 DECEMBER 2014".

   NOTE TO CLIENT.

3. I NOTE YOUR COMMENT WHICH STATES "NO DEVELOPMENT SHALL TAKE PLACE UNTIL THERE HAS BEEN SUBMITTED TO AND APPROVED IN WRITING BY THE LOCAL PLANNING AUTHORITY DETAILS AND SAMPLES OF THE MATERIALS AND FINISHES TO BE USED FOR THE EXTERNAL ELEVATIONS AND ROOF OF THE PROPOSALS, AND THE DEVELOPMENT SHALL BE CARRIED OUT WITH THOSE MATERIALS".

   FACING MATERIAL - TERRA WEIGHNERBERGER - KASSANDRA MULTI BRICK.
   ROOF TILE - MARLEY 267 X 168 PLAIN SMOOTH GREY CONCRETE TILE (MAIN ROOF)
   MARLEY MODERN INTERLOCKING SMOOTH GREY CONCRETE TILE (LOW PITCH)
   WINDOWS - CREAM UPVC.
   DOORS - GREY / BLACK COMPOSITE / SOLID WOOD TO THE CLIENTS SPECIFICATION.
   RAINWATER GOODS - BLACK UPVC.

4. I NOTE YOUR COMMENT WHICH STATES "NOTWITHSTANDING THE PROVISIONS OF THE TOWN AND COUNTRY PLANNING (GENERAL PERMITTED DEVELOPMENT) ORDER 1995 (OR ANY OTHER REVOKING AND RE-ENACTING THAT ORDER) NO DEVELOPMENT RELATING TO CLASS A OF PART 1 OF SCHEDULE 2 (ERECTION OF EXTENSIONS) SHALL BE UNDERTAKEN WITHOUT THE PRIOR WRITTEN APPROVAL OF THE LOCAL PLANNING AUTHORITY".

   NOTE TO CLIENT.

5. I NOTE YOUR COMMENT WHICH STATES "NOTWITHSTANDING THE PROVISIONS OF THE TOWN AND COUNTRY PLANNING (GENERAL PERMITTED DEVELOPMENT) ORDER 1995 (OR ANY ORDER REVOKING AND RE-ENACTING THAT ORDER) NO DEVELOPMENT RELATING TO CLASS E OF PART 1 OF SCHEDULE 2 (ERECTION OF BUILDINGS INCIDENTAL TO THE ENJOYMENT OF THE DWELLING HOUSE) SHALL BE UNDERTAKEN WITHOUT THE PRIOR APPROVAL OF THE LOCAL PLANNING AUTHORITY".

   NOTE TO CLIENT.

6. I NOTE YOUR COMMENT WHICH STATES "NO WORK SHALL COMMENCE ON THE SITE UNTIL FULL DETAILS OF THE PROPOSED TREATMENT OF THE BOUNDARY(IES) HAS BEEN SUBMITTED TO AND APPROVED BY THE LOCAL PLANNING AUTHORITY. ANY AGREED SCHEME SHALL BE IMPLEMENTED IN FULL IN ACCORDANCE WITH A PHASING SCHEME PRIOR TO THE OCCUPATION OF THE DEVELOPMENT".

   PLEASE REFER TO DRAWING 944.202 FOR PROPOSED SITE LAYOUT & BOUNDARY TREATMENTS.

7. I NOTE YOUR COMMENT WHICH STATES "NO WORK SHALL COMMENCE UNTIL SUCH TIME AS A SCHEME INDICATING THE PROPOSED FLOOR LEVELS OF ALL BUILDINGS, AND THE RELATIONSHIP OF SUCH TO THE EXISTING DWELLINGS HAS BEEN SUBMITTED TO AND APPROVED BY THE LOCAL PLANNING AUTHORITY, AND THE DEVELOPMENT SHALL BE CONSTRUCTED IN ACCORDANCE WITH THESE DETAILS".

   THE PROPOSED FINISHED FLOOR LEVEL IS TO BE SET AT HEIGHT OF 102.80AOD.

8. I NOTE YOU COMMENT WHICH STATES "BEFORE ANY OTHER OPERATIONS ARE COMMENCED A NEW VEHICULAR ACCESS SHALL BE CREATED TO LYNAM ROAD IN ACCORDANCE WITH REVISED APPLICATION DRAWINGS, LAID OUT, CONSTRUCTED AND PROVIDED WITH VISIBILITY SPLAYS MEASURING 2.4M X 21M TO THE EAST AND 2.4M X 34M TO THE WEST, THE AREA IN ADVANCE OF THE SIGHTLINES BEING MAINTAINED THROUGHOUT THE LIFE OF THE DEVELOPMENT CLEAR OF ANY OBJECT GREATER THAN 1M IN HEIGHT (0.6M IN THE CASE OF VEGETATION) RELATIVE TO ADJOINING NEARSIDE CARRIAGEWAY CHANNEL LEVEL".

   NOTE TO CLIENT / CONTRACTOR.

9. I NOTE YOUR COMMENT WHICH STATES "THE PREMISES, THE SUBJECT OF THE APPLICATION, SHALL NOT BE OCCUPIED UNTIL SPACE HAS BEEN PROVIDED WITHIN THE APPLICATION SITE IN ACCORDANCE WITH THE APPLICATION DRAWINGS FOR THE PARKING AND MANOEUVRING OF RESIDENTS' AND VISITORS' VEHICLES, LAID OUT, SURFACED AND MAINTAINED THROUGHOUT THE LIFE OF THE DEVELOPMENT FREE FROM ANY IMPEDIMENT TO ITS DESIGNATED USE".

   NOTE TO CLIENT / CONTRACTOR.

10. I NOTE YOUR COMMENT WHICH STATES "THE SHALL BE NO GATES OR OTHER BARRIERS WITHIN 5M OF THE NEARSIDE HIGHWAY BOUNDARY AND ANY GATES SHALL OPEN INWARDS ONLY".

    NOTE TO CLIENT.

11. I NOTE YOUR COMMENT WHICH STATES "THE NORTH EASTERN ACCESS SHALL ONLY BE USED FOR PURPOSES IN ASSOCIATION WITH THE EXISTING SEPTIC TANK OR FOR ACCESS TO THE FIELDS IN CONNECTION WITH AGRICULTURE, AND FOR NO PURPOSE WHATSOEVER IN ASSOCIATION WITH THE DWELLING. THE GATE IS TO BE LOCKED AT ALL OTHER TIMES".

    NOTE TO CLIENT.

12. I NOTE YOUR COMMENT WHICH STATES "THE INTRUSIVE SITE INVESTIGATION WORKS OUTLINED IN YOUR COAL MINING RISK ASSESSMENT, SUBMITTED AS PART OF THE APPLICATION, SHALL BE UNDERTAKEN PRIOR TO THE COMMENCEMENT OF THE DEVELOPMENT".

    NOTE TO CLIENT / CONTRACTOR, ONCE THE EXPLORATORY DRILLING HAS TAKEN PLACE THE RESULTS WILL BE SUBMITTED TO THE LOCAL PLANNING AUTHORITY FOR APPROVAL.

13. I NOTE YOUR COMMENT WHICH STATES "IN THE EVENT THAT THE SITE INVESTIGATIONS CONFIRMS THE NEED FOR REMEDIAL WORKS, TO TREAT ANY AREAS OF SHALLOW MINE WORKINGS TO ENSURE THE SAFETY AND STABILITY OF THE PROPOSED DEVELOPMENT, THESE WORKS SHALL BE UNDERTAKEN PRIOR TO COMMENCEMENT OF THE DEVELOPMENT".

    NOTE TO CLIENT / CONTRACTOR.

14. I NOTE YOUR COMMENT WHICH STATES "NO DEVELOPMENT SHALL TAKE PLACE UNTIL THERE HAS BEEN SUBMITTED TO AND APPROVED BY THE LOCAL PLANNING AUTHORITY A SCHEME OF LANDSCAPING. ALL PLANTING, SEEDING OR TURFING INDICATED ON THE APPROVED LANDSCAPING SCHEME SHALL BE CARRIED OUT IN THE FIRST PLANTING AND SEEDING SEASONS FOLLOWING THE OCCUPATION OF THE BUILDINGS OR THE COMPLETION OF THE DEVELOPMENT, WHICHEVER IS THE SOONER; AND ANY TREES OR PLANTS WHICH WITHIN A PERIOD OF FIVE YEARS FROM THE COMPLETION OF THE DEVELOPMENT DIE, ARE REMOVED, OR BECOME SERIOUSLY DAMAGED OR DISEASED, SHALL BE REPLACED IN THE NEXT PLANTING SEASON WITH OTHER OF SIMILAR SIZE AND SPECIES, UNLESS THE LOCAL PLANNING AUTHORITY GIVES WRITTEN CONSENT TO ANY VARIATION".

    NOTE TO CLIENT / CONTRACTOR, PLEASE REFER TO DRAWING 944.202 FOR THE PROPOSED SITE PLAN.

LOCATION PLAN

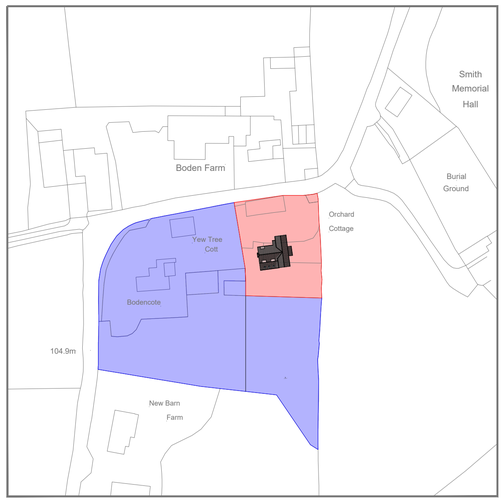

BLOCK PLAN

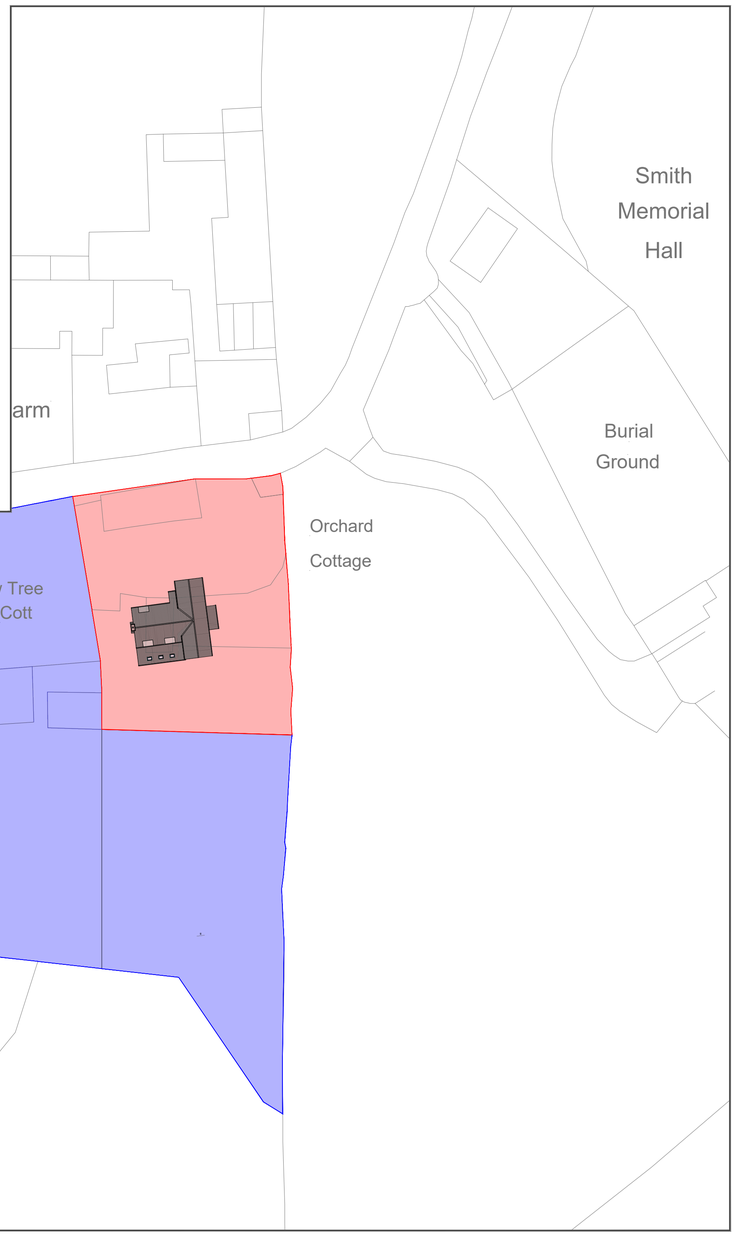

TOPOGRAPHY SURVEY

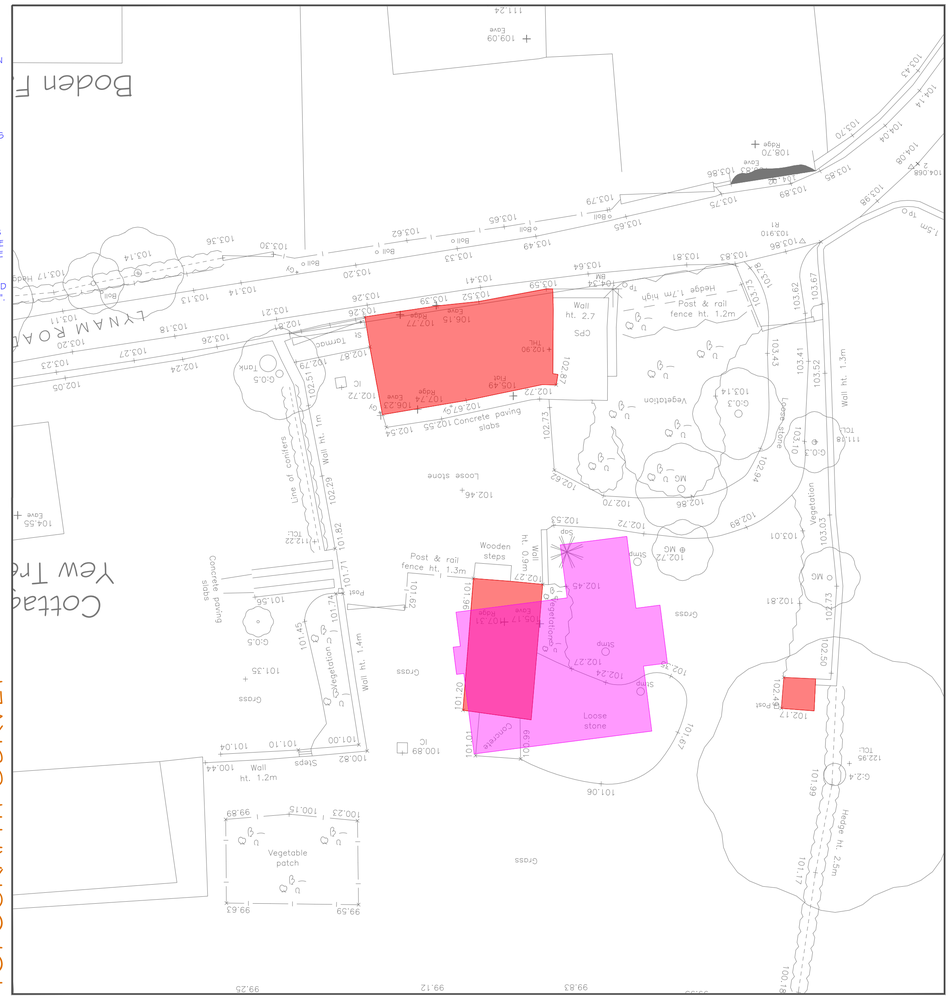

PROPOSED SITE PLAN

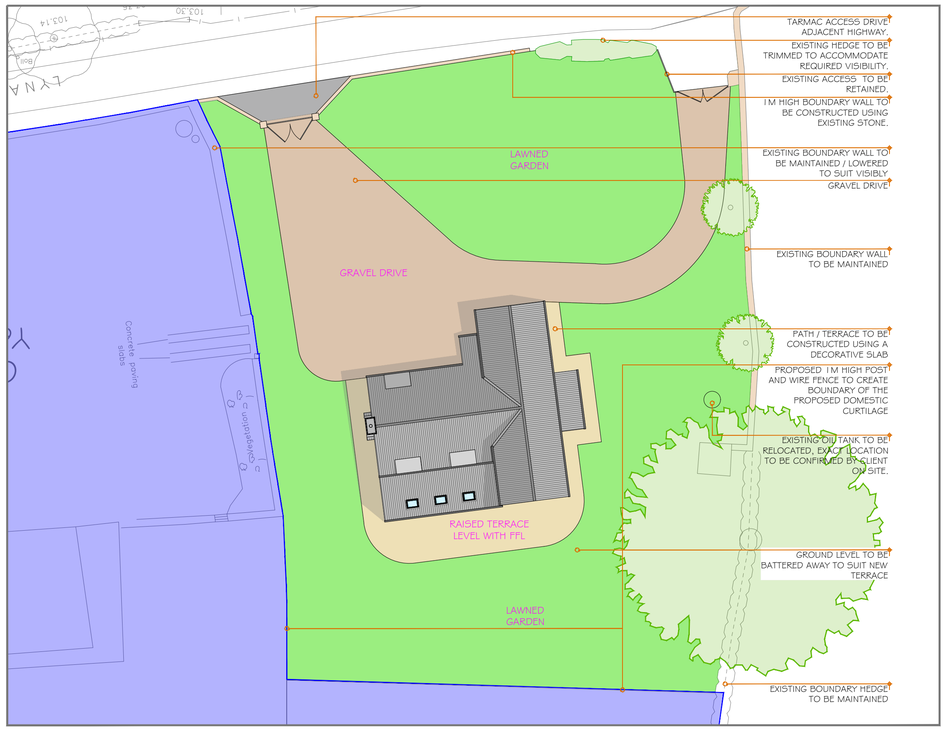

PLEASE NOTE!

- DO NOT SCALE OFF DRAWINGS.
- BOUNDARIES, DIMENSIONS AND LEVELS ARE TO BE CHECKED ON SITE BY THE CHOSEN CONTRACTOR; ANY ANOMALIES / DISCREPANCIES ARE TO BE REPORTED TO GREEN 2K DESIGN LTD.
- ALL MATERIALS SPECIFIED ARE TO BE USED STRICTLY IN ACCORDANCE WITH MANUFACTURERS RECOMMENDATIONS AND CODES OF PRACTICE.
- WHERE PLANNING PERMISSION IS SOUGHT, ALL EXTERNAL MATERIALS ARE TO BE SUBMITTED TO, AND APPROVED IN WRITING BY THE LOCAL AUTHORITY PLANNING SECTION PRIOR TO WORK COMMENCING ON SITE.
- ANY DISCREPANCIES WITH SITE OR OTHER INFORMATION IS TO BE REPORTED AND DIRECTION OR APPROVAL IS TO BE SOUGHT BEFORE THE IMPLEMENTATION OF THE DETAIL.
- BLOCK AND SITE PLANS ARE REPRODUCED UNDER LICENSE FROM THE ORDNANCE SURVEY.
- INFORMATION GIVEN ON THIS DRAWING REGARDING THE POSITION OF ANY SERVICES ARE GIVEN FOR YOUR ASSISTANCE AND GUIDANCE ONLY. WHERE THE WORKS APPROACH THE POSITION OF SERVICES IT WILL BE NECESSARY TO USE LOCATING APPARATUS OF HAND EXCAVATED TRIAL HOLES TO LOCATE THEM.
- DRAWING IS TO OBTAIN BUILDING REGULATIONS APPROVAL ONLY.
- SHOULD PERSONS CARRYING OUT WORKS WISH TO CHANGE SPECIFICATION, THEN THEY DO SO AT THEIR OWN RISK.
- ALL ITEMS AND DETAILS WHICH ARE TO MATCH OR LINE UP ARE TO BE SITE MEASURED PRIOR TO SETTING OUT OR MANUFACTURE.
- DRAWING IS TO BE READ IN CONJUNCTION WITH THE CONDITIONAL PLANNING APPROVAL AVA/2014/1014

DRAWING KEY

- EXISTING BUILDINGS
- PROPOSED BUILDINGS

REV.	DATE.	INT.	DETAILS.
'B'	21/11/17	RTJ	CLIENT AMENDMENTS AS DISCUSSED IN MEETING
'A'	13/03/15	RTJ	CLIENT AMENDMENTS AS DISCUSSED IN MEETING

green2k design
Architectural Designers & Chartered Surveyors

Thomas Henry House,
First Floor,
1-5 Church Street,
Ripley,
Derbyshire,
DE5 3BU

t 01773 512935
f 0870 8362206
e info@green2kdesign.com

Client Details
MR A & MRS J BULLOCK

Site Address
BODENCOTE
LYNAM ROAD
SOUTH WINGFIELD
DERBYSHIRE
DE55 7LS

Proposed Work
CONSTRUCTION OF A REPLACEMENT DWELLING

Drawing Title
TOPOGRAPHICAL SURVEY, BLOCK PLAN, LOCATION PLAN, PROPOSED SITE PLAN & PLANNING CONDITIONS

Drawn: - RTJ / TRW | Date: - FEB 2015

Job Status: -
'AWAITING APPROVAL'

Job No: - 944

Sheet No: - 202 Rev . 'B'

Scale: - 1:200, 1:500, 1:1250 @ A1