DRAWING SCALE

1:5 = 0.25m	1:25 = 1.25m	1:200 = 10.0m	1:1000 = 50.0m
1:10 = 0.5m	1:50 = 2.5m	1:250 = 12.5m	1:1250 = 62.5m
1:20 = 1.0m	1:100 = 5.0m	1:500= 25.0m	1:2500 = 125m

Measure length of line for checking of scale

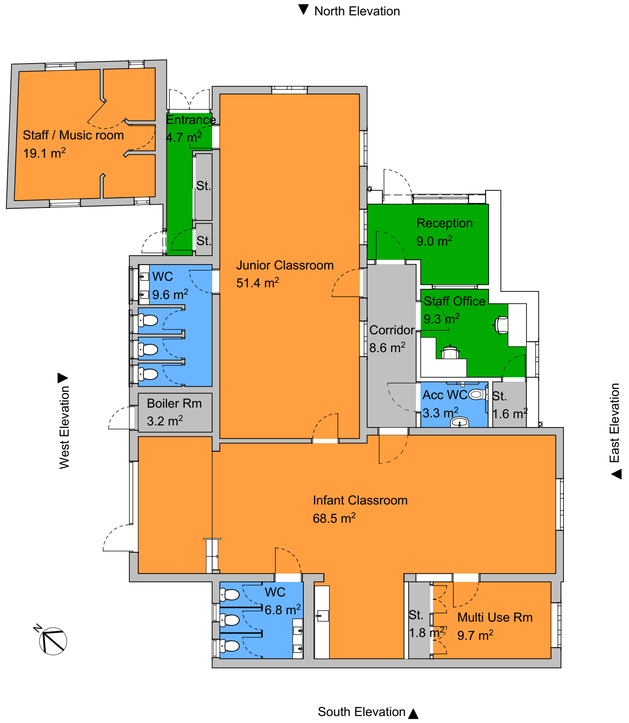

1 Ground Floor as proposed 1:100



2 Proposed Site Plan 1:200

GENERAL NOTES

This drawing should be read in conjunction with relevant Structural and M&E information:

Structural Engineer: -
M&E Consultant: -

All works to comply with the Building Regulations and completed to the satisfaction of Building Control. All works must be completed to the minimum standard required by Building Control & NHBC except where the standards required on these drawings are higher, in this case the specification on these drawings should be followed.

All works to comply with relevant British Standards and codes of practice including BS 8000. Works to be undertaken in accordance with relevant health and safety legislation, adopting safe methods of working and in accordance with manufacturers' product literature and H&S data sheets.

Contractor to check all levels, dimensions and heights on site before commencing.

SURFACES SCHEDULE

A Permeable Block Paving

BOUNDARY KEY

EB1 Timber Picket Fence
EB2 Green Metal Fence
PB2 Low wall with metal railing

FINISHES SCHEDULE

1 Red Brickwork
2 Painted fascia / barge boards
3 Slate Roof
4 Metal Railing
5 Flat Roof
6 Cladding Panel

CHANGE MANAGER

Change	Description	By
Ch-002	Surface finish amended	JM
Ch-003	Proposed existing corridor door demolished	JM

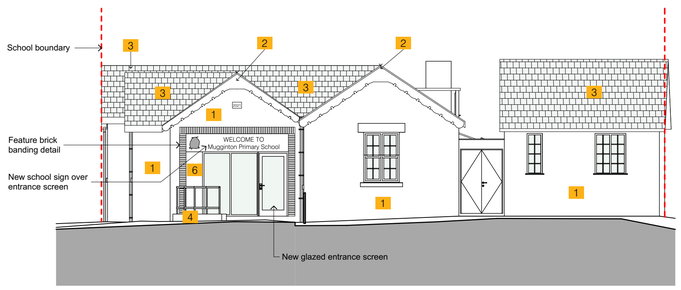

3 North Elevation as Proposed 1:100



4 East Elevation as Proposed 1:100

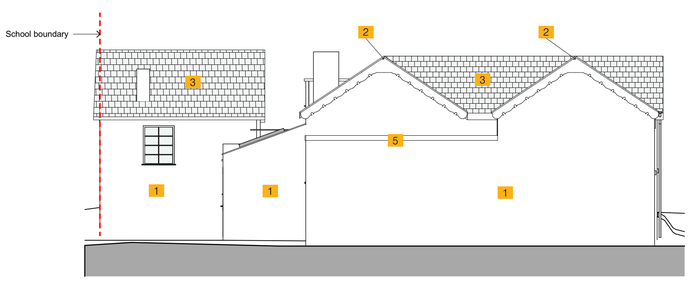

5 South Elevation as Proposed 1:100

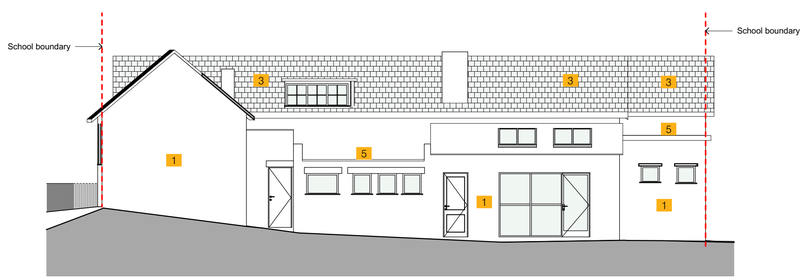

6 West Elevation as Proposed 1:100

P02	Planning	17/12/2020	JM	JH
P01	'First Issue'	24/11/2020	JM	JH
Rev	Issue Status	Date	By	Ch'd

Thinking Buildings

Oxfordshire: 01295 722 830 | Derbyshire: 01332 416 405
email@thinking-buildings.co.uk
www.thinking-buildings.co.uk

Client Name:	Headteacher & Governors
Project Name:	Mugginton C of E Primary
Site Address:	Church Lane, Mugginton, Ashbourne DE6 4PL
Drawing Name:	Proposed Plans, Elevations and Site Plan
CDE File Name:	2023 - THB - ZZ - ZZ - DR - A - 0050 - P02

(Project Code - Originator - Zone - Level - Type - Role - Drawing No - Revision)

Print Size:	Project No:	Drawing No:	Status:	Rev:
A1	2023	0050	S0	P02

Do not scale from this drawing. Refer to figured dimensions only. Thinking Buildings Limited registered in England and Wales No. 7636362. Drawing copyright of Thinking Buildings Ltd.

TB_A1_Landscape_2020 Version 1.1_AC23