

Proposed Front Elevation
(South) Scale 1:100

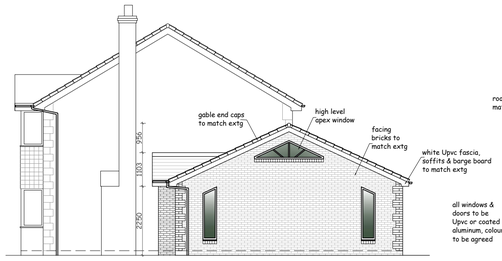

Proposed Side Elevation
(East) Scale 1:100



Proposed Rear Elevation
(North) Scale 1:100

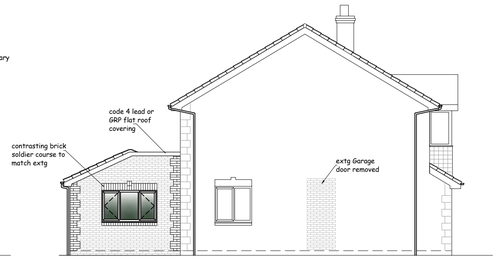

Proposed Side Elevation
(West) Scale 1:100



Existing Front Elevation
(South) Scale 1:100

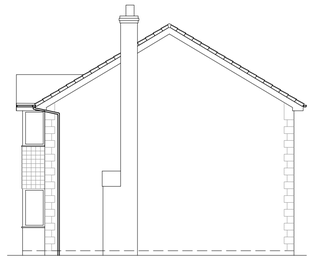

Existing Side Elevation
(East) Scale 1:100



Existing Rear Elevation
(North) Scale 1:100



Existing Side Elevation
(West) Scale 1:100

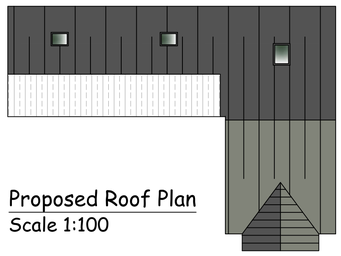

Proposed Roof Plan
Scale 1:100



Existing Floor Plan
Scale 1:50

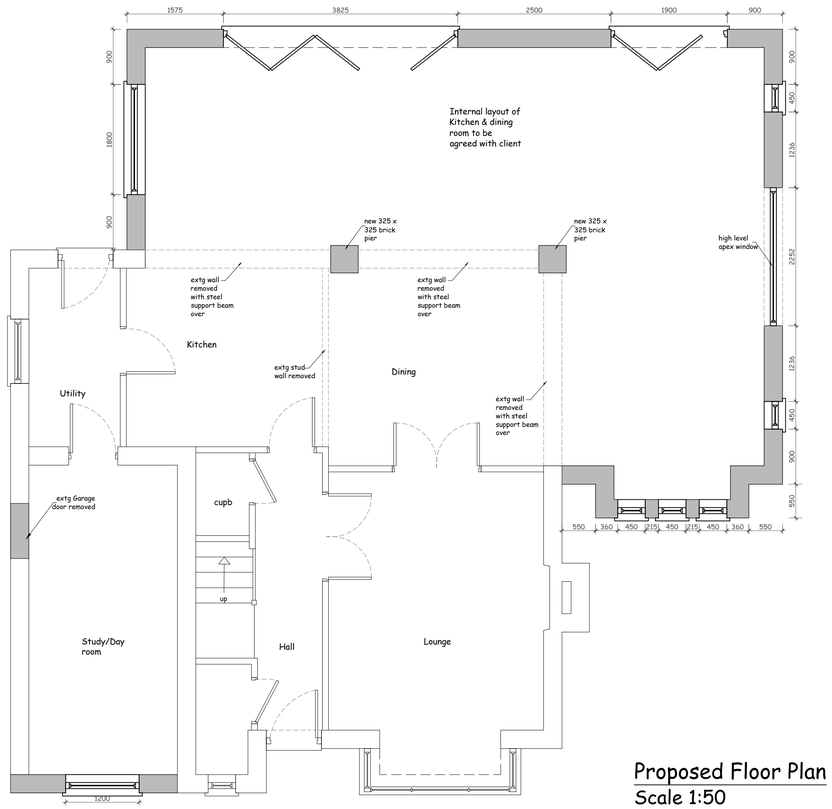

Proposed Floor Plan
Scale 1:50

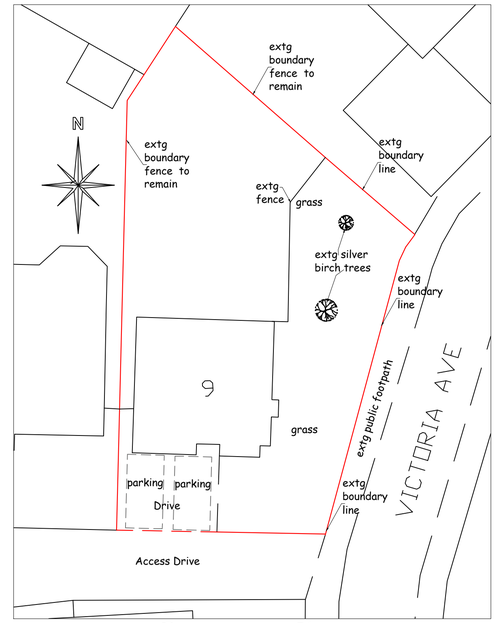

Existing Site Plan
Scale 1:200

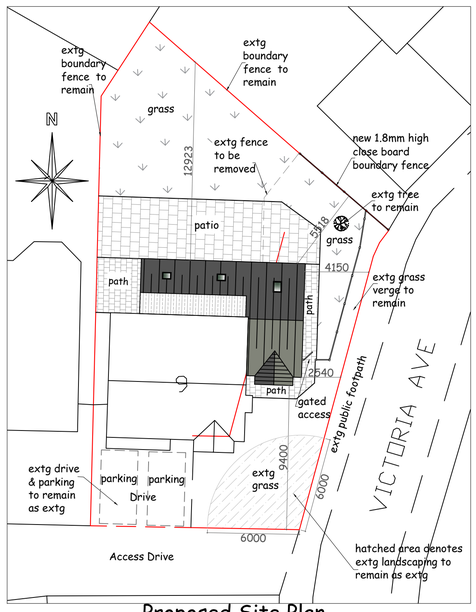

Proposed Site Plan
Scale 1:200

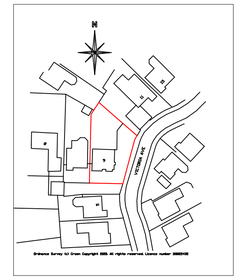

Site Location Plan
Scale 1: 1250

DO NOT SCALE:
From this drawing all dimensions are in millimetres unless otherwise stated any discrepancies are to be reported to Lacey & Owen Architectural Services Ltd.

RELEVANT DRAWINGS:
This drawing is to be read in conjunction with all other relevant drawings and details

DRAWING COPYRIGHT:
This drawing and all other relevant drawings is the property of Lacey & Owen Architectural Services Ltd. and should not copied or altered in any way without prior consent

PLANNING ISSUE

Rev	By	Date	Details
A	SAL	12/01/2021	PROPOSED EXTG & PROPOSED SITE PLANS AMENDED IN LINE WITH HIGHWAY OFFICERS COMMENTS

PROPOSED
Single Storey Side & Rear Extension & Internal Alterations

LOCATION
9 Victoria Avenue
Heanor
Derby's
DE75 7SA

CLIENT
Mr A Dowding

DRAWING TITLE
Details as Existing & Proposed

Drawn By	Date	Dwg.No	Rev
SAL	January 2021	SL. 024. 01R	A

Scales	@ A1	1:50	1:100	1:200	1:1250

139 Bath Street
Ilkeston
Derbyshire
DE7 8AS

LACEY & OWEN
ARCHITECTURAL SERVICES LTD

T: 0115 944 5138
E: enquiry@laceyandowen.co.uk
www.laceyandowen.co.uk

CIAT REGISTERED PRACTICE

Autocad License number, 610-00037122 © 1997