

existing side elevation

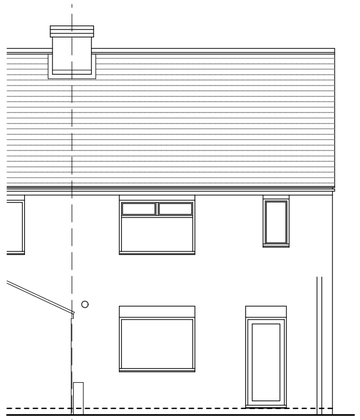

existing rear elevation

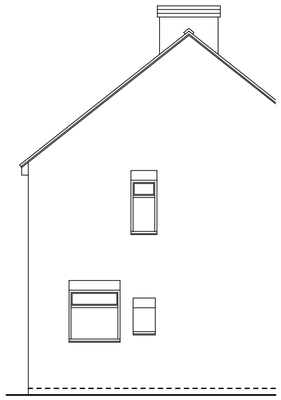

existing side elevation

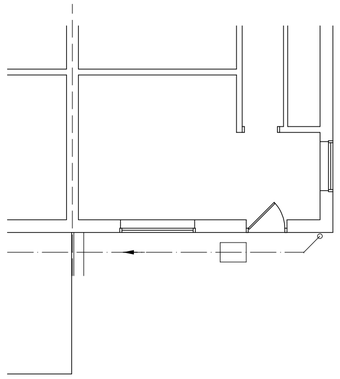

existing ground floor plan

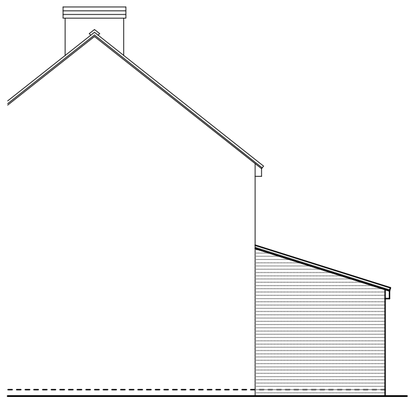

proposed side elevation

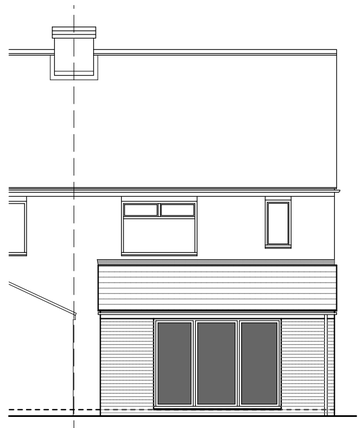

proposed rear elevation

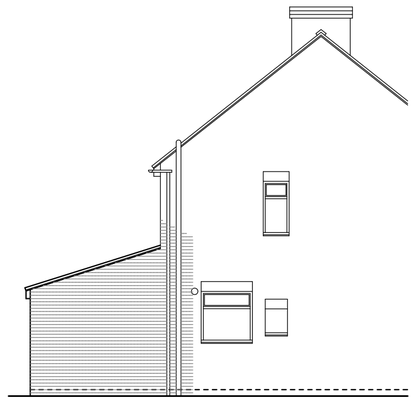

proposed side elevation

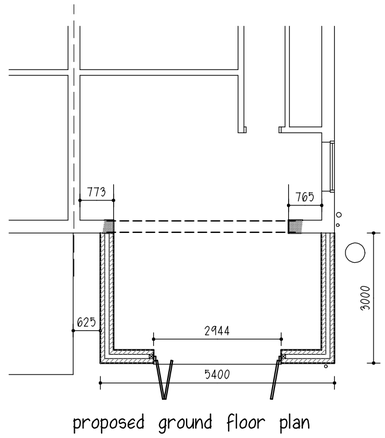

proposed ground floor plan

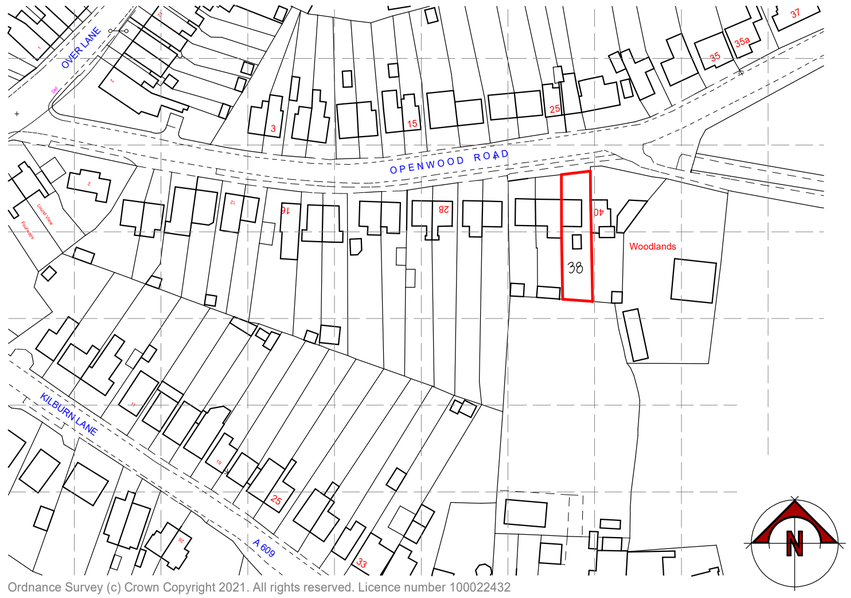

Ordnance Survey (c) Crown Copyright 2021. All rights reserved. Licence number 100022432

site location plan 1:1250

0m 20m 50m

REVISIONS	DATE

CLIENT MR. S. BAINES

ADDRESS 38 OPENWOOD ROAD
BELPER

PROJECT PROPOSED EXTENSION

DRAWING SURVEY & SCHEME DESIGN

SCALE 1:100 / 1:1250 at A2

DATE JANUARY 2021

DWG No. PA/21-005 SK 81 01

PILKINGTON ARCHITECTURE

29A STRETTEA LANE
HIGHAM
ALFRETON
DERBYSHIRE
DE55 6EJ

Tel : 01773 843333
jon@pilkington-architecture.co.uk

This drawing is copyright.
Contractors must check all dimensions on site, working only from grid & figure dimensions.
Discrepancies must be reported to the designer before work is done.