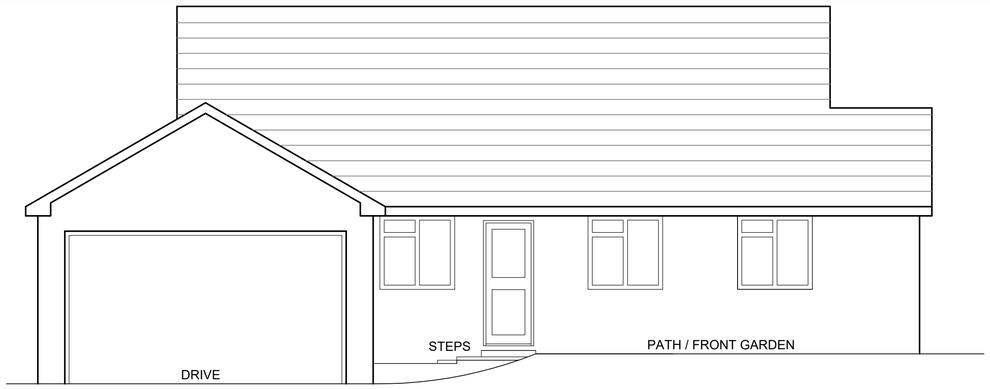

FRONT ELEVATION AS EXISTING
Scale 1:100@A1

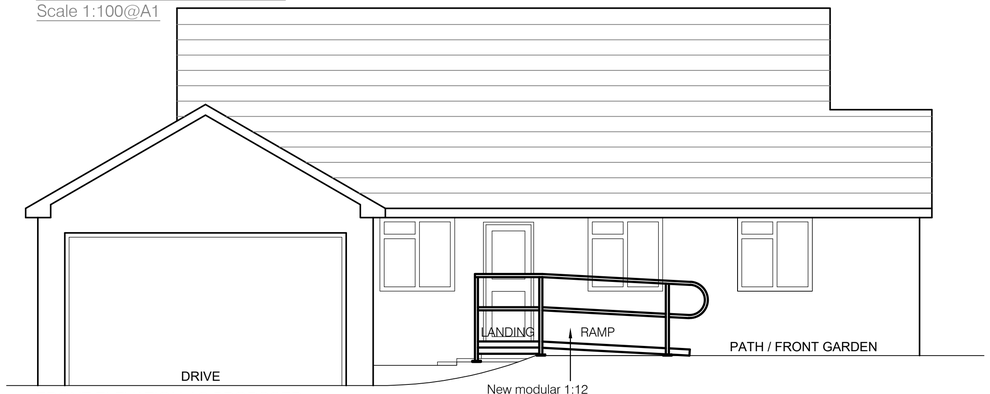

FRONT ELEVATION AS PROPOSED
Scale 1:100@A1

New modular 1:12
ramp configuration.
To be supplied and
fitted by modular ramp
specialist CDF Ltd.

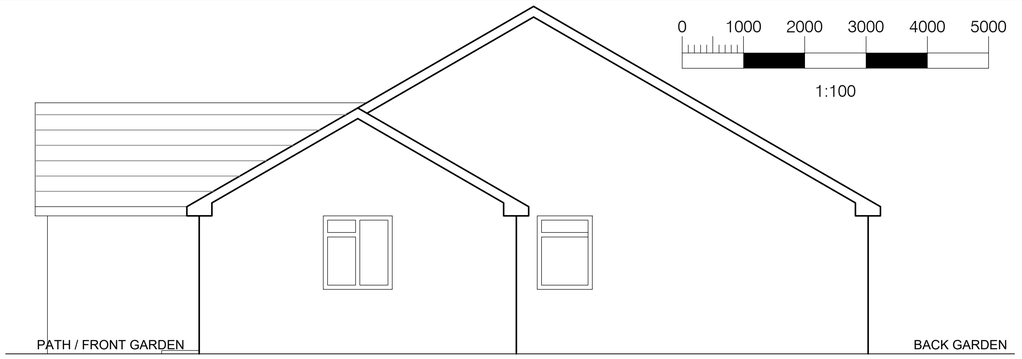

SIDE ELEVATION AS EXISTING
Scale 1:100@A1

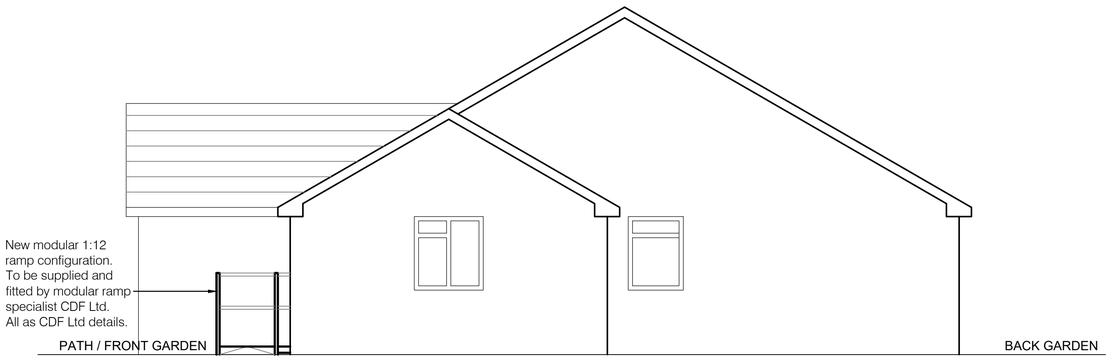

SIDE ELEVATION AS PROPOSED
Scale 1:100@A1

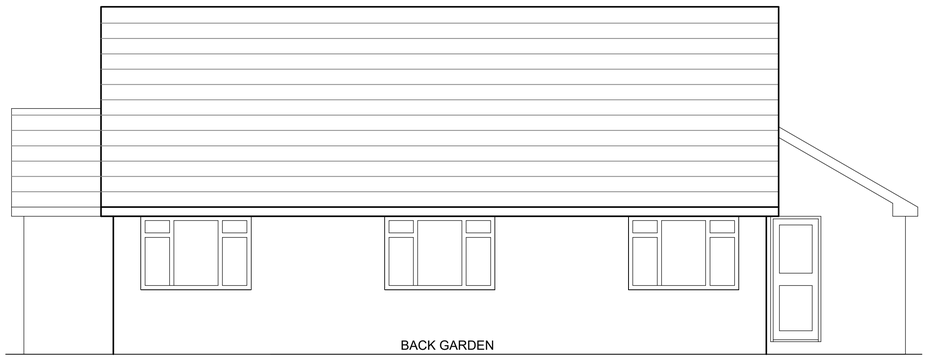

REAR ELEVATION AS EXISTING
Scale 1:100@A1

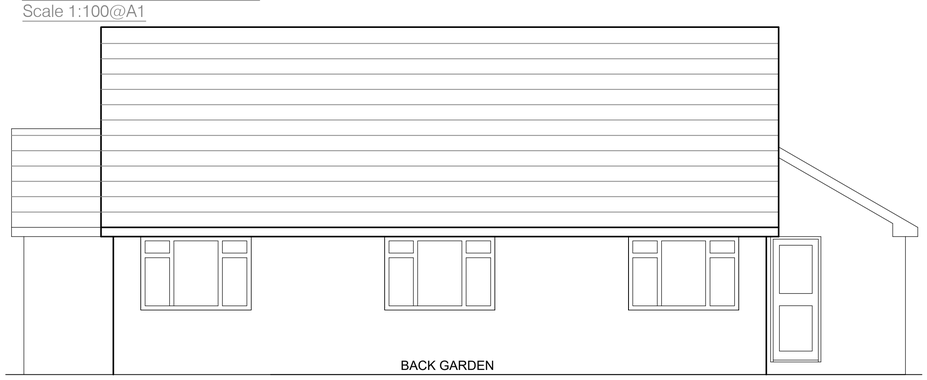

REAR ELEVATION AS PROPOSED
Scale 1:100@A1

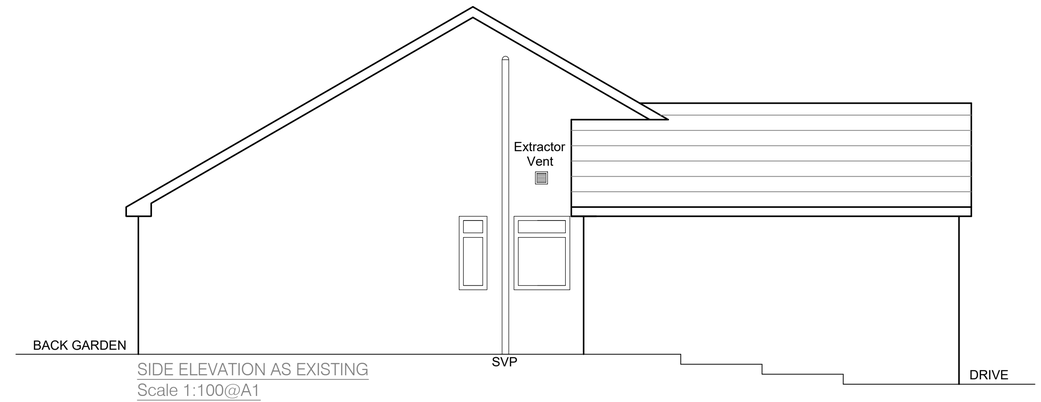

SIDE ELEVATION AS EXISTING
Scale 1:100@A1

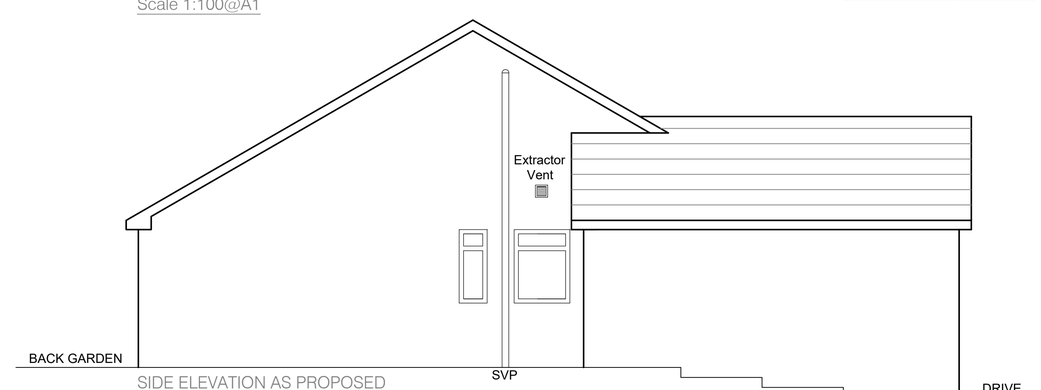

SIDE ELEVATION AS PROPOSED
Scale 1:100@A1

This map is reproduced from the Ordnance Survey material with the permission of Ordnance Survey on behalf of the controller of Her Majesty's Stationary Office. © Crown Copyright. Unauthorised reproduction infringes Crown Copyright and may lead to prosecution or civil proceedings.

Classification
CONTROLLED

Do not scale

Use only written dimensions. All dimensions must be verified prior to the works being put into hand and any discrepancies reported to the originator

HEALTH & SAFETY INFORMATION
(Refer to Pre-Tender CDM Documentation)

Rev.	Details of Revision	Date	Initial

Derbyshire County Council
Commissioning, Communities and Policy
Property
Chatsworth Hall, Chesterfield Road,
Matlock, Derbyshire DE4 3FW
Tel. (01629) 536219 Fax. (01629) 536266

Partner Details

Project
8 Adale Road
Smalley
Ilkeston
DE7 6DZ

UPRN Number
1070277

Drawing Number	Revision
1070277-PP-003	

Title
EXISTING AND PROPOSED ELEVATIONS

Scale	Drawn	Checked
1:100	DL	
Original Size	**Date**	**Date**
A1	03/02/21	

Status
PLANNING