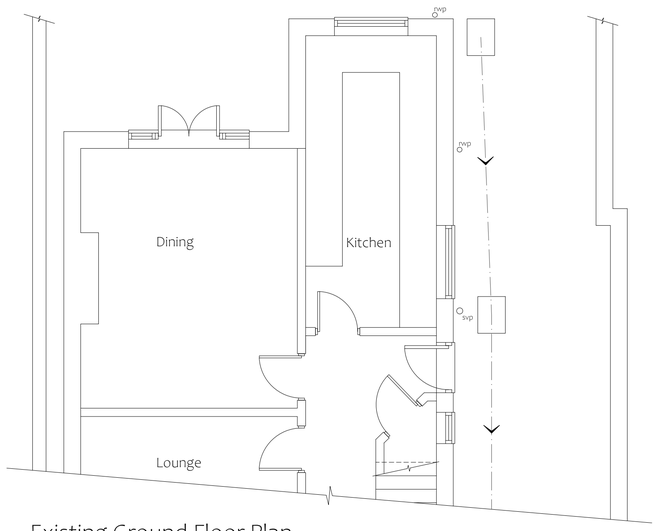

Existing Ground Floor Plan
Scale 1: 50

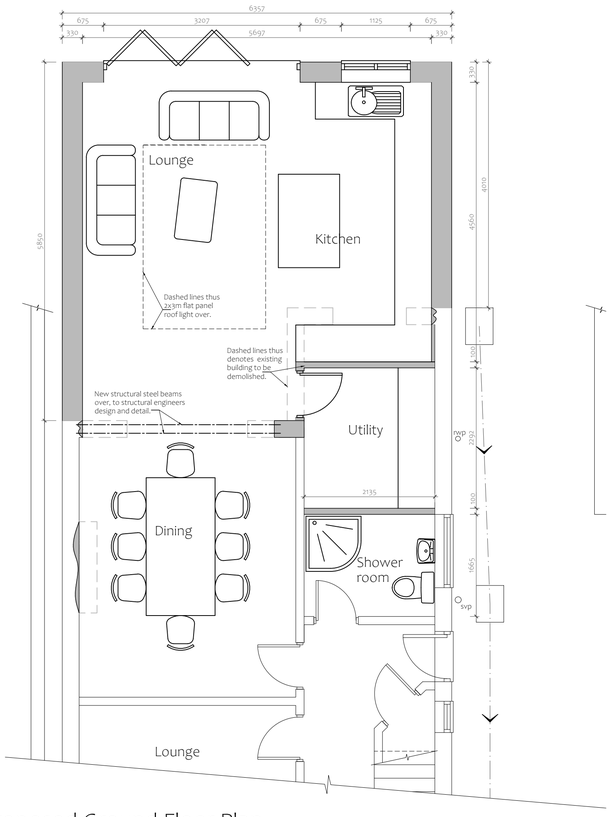

Proposed Ground Floor Plan
Scale 1: 50

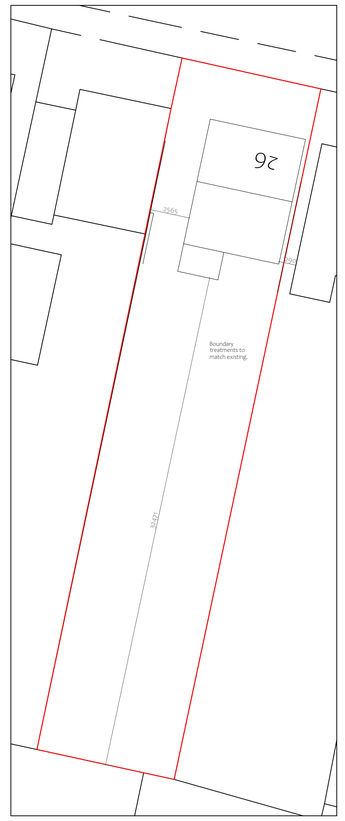

Existing Site Block Plan
Scale 1: 200

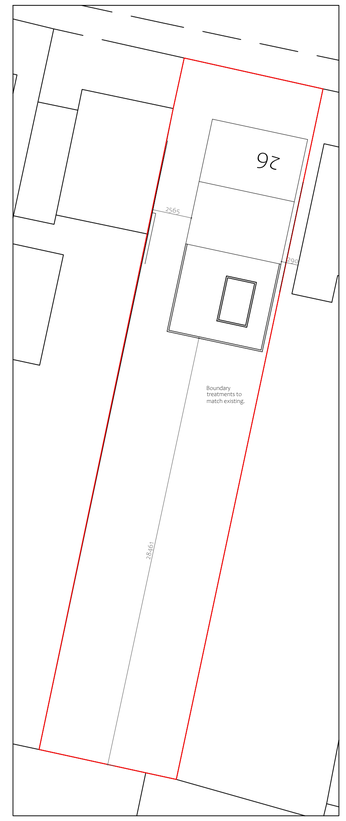

Proposed Site Block Plan
Scale 1: 200

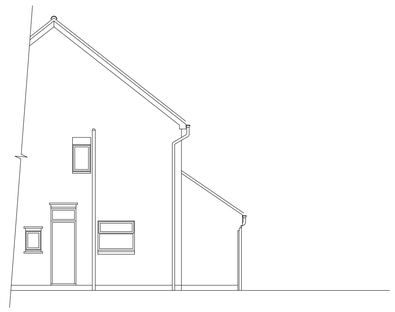

Existing Side Elevation
Scale 1: 100 (West)



Existing Rear Elevation
Scale 1: 100 (South)

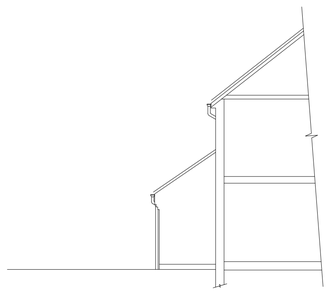

Existing Side Elevation
Scale 1: 100 (East)

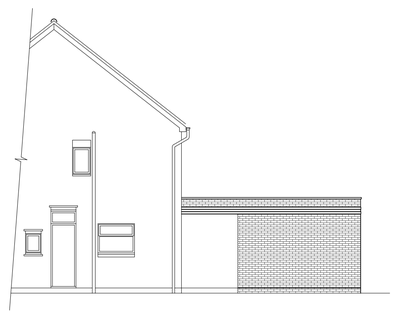

Proposed Side Elevation
Scale 1: 100 (West)



Proposed Rear Elevation
Scale 1: 100 (South)

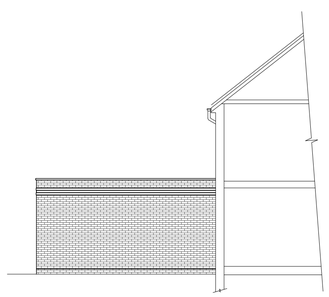

Proposed Side Elevation
Scale 1: 100 (East)



Site Location Plan
Scale 1: 1250

DO NOT SCALE:
From this drawing all dimensions are in millimetres unless otherwise stated any discrepancies are to be reported to Lacey & Owen Architectural Services Ltd.

RELEVANT DRAWINGS:
This drawing is to be read in conjunction with all other relevant drawings and details

DRAWING COPYRIGHT:
This drawing and all other relevant drawings is the property of Lacey & Owen Architectural Services Ltd. and should not copied or altered in any way without prior consent

PLANNING ISSUE

Rev	By	Date	Details
C	MO	12/02/21	Proposed rear elevation re-labeled
B	MO	23/01/21	Planning Issue
A	MO	14/01/21	Revised following client meet

PROPOSED
Single storey rear Extension

LOCATION
26 George Street
Langley Mill
NG16 4DJ

CLIENT
Mr Luke Charlton

DRAWING TITLE
Details as existing & proposed

Drawn by	Date	Dwg.No	Rev
MO	November 2020	KJ3178/01	C

Scales			1:50	1:100	1:200	1:1250
@ A1						

139 Bath Street
Ilkeston
Derbyshire
DE7 8AS

LACEY & OWEN
ARCHITECTURAL SERVICES LTD

T: 0115 944 5138
E: enquiry@laceyandowen.co.uk
www.laceyandowen.co.uk

CIAT
REGISTERED PRACTICE