

Existing Front Elevation
Scale 1:100



Existing Rear Elevation
Scale 1:100

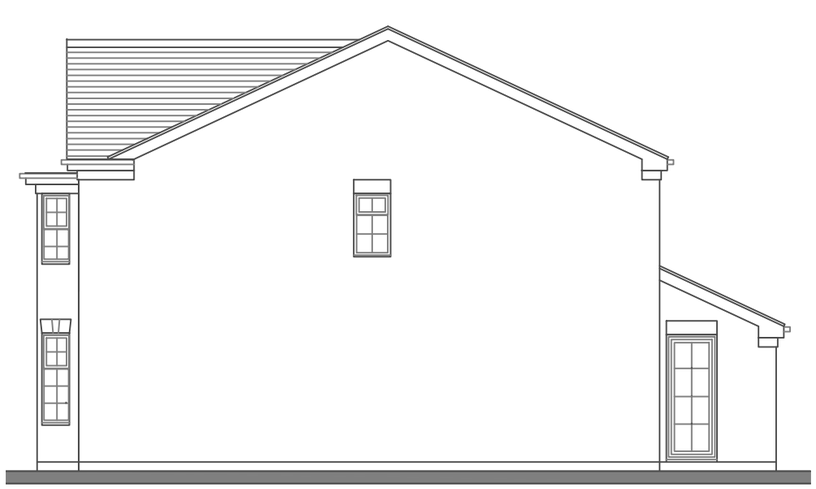

Existing Side Elevation
Scale 1:100

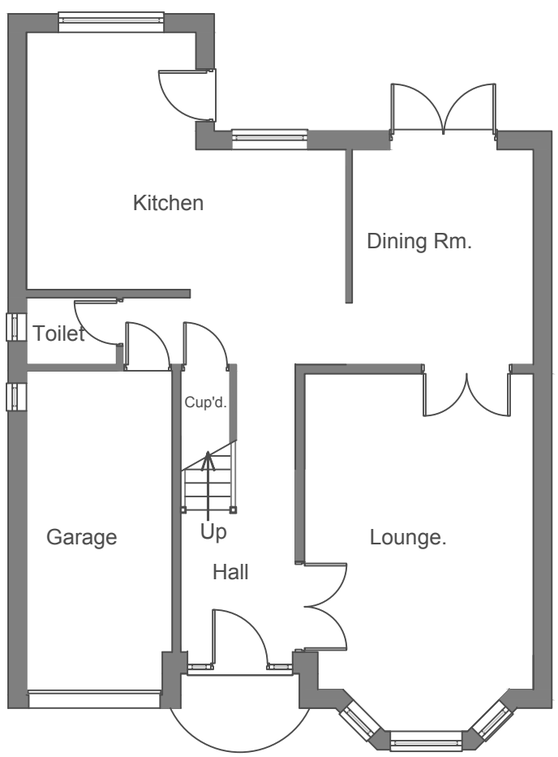

Existing Ground Floor Plan
Scale 1:100

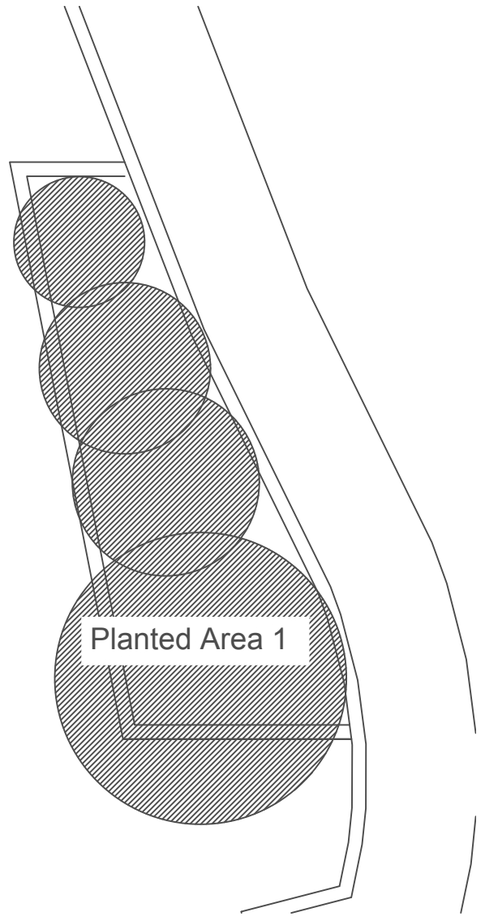

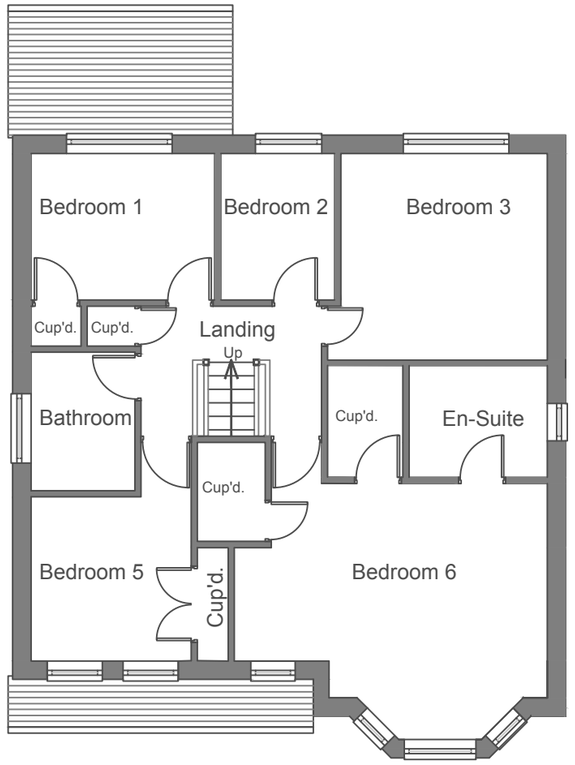

Existing First Floor Plan
Scale 1:100

Rev.	Details of Revision	Date	Initial

Project

56 Edensor Drive
Belper,
Derbyshire
DE56 1TL

Drawing Number	Revision
ADC \ PLAN \ 001	

Title

Existing Details
Plans and Elevations

Scale	Drawn	Checked
1\100	AJH	
Original Size	**Date**	**Date**
A3	Dec 2020	

Use only written dimensions. All dimensions must be verified prior to the works being put into hand and any discrepancies reported to the originator

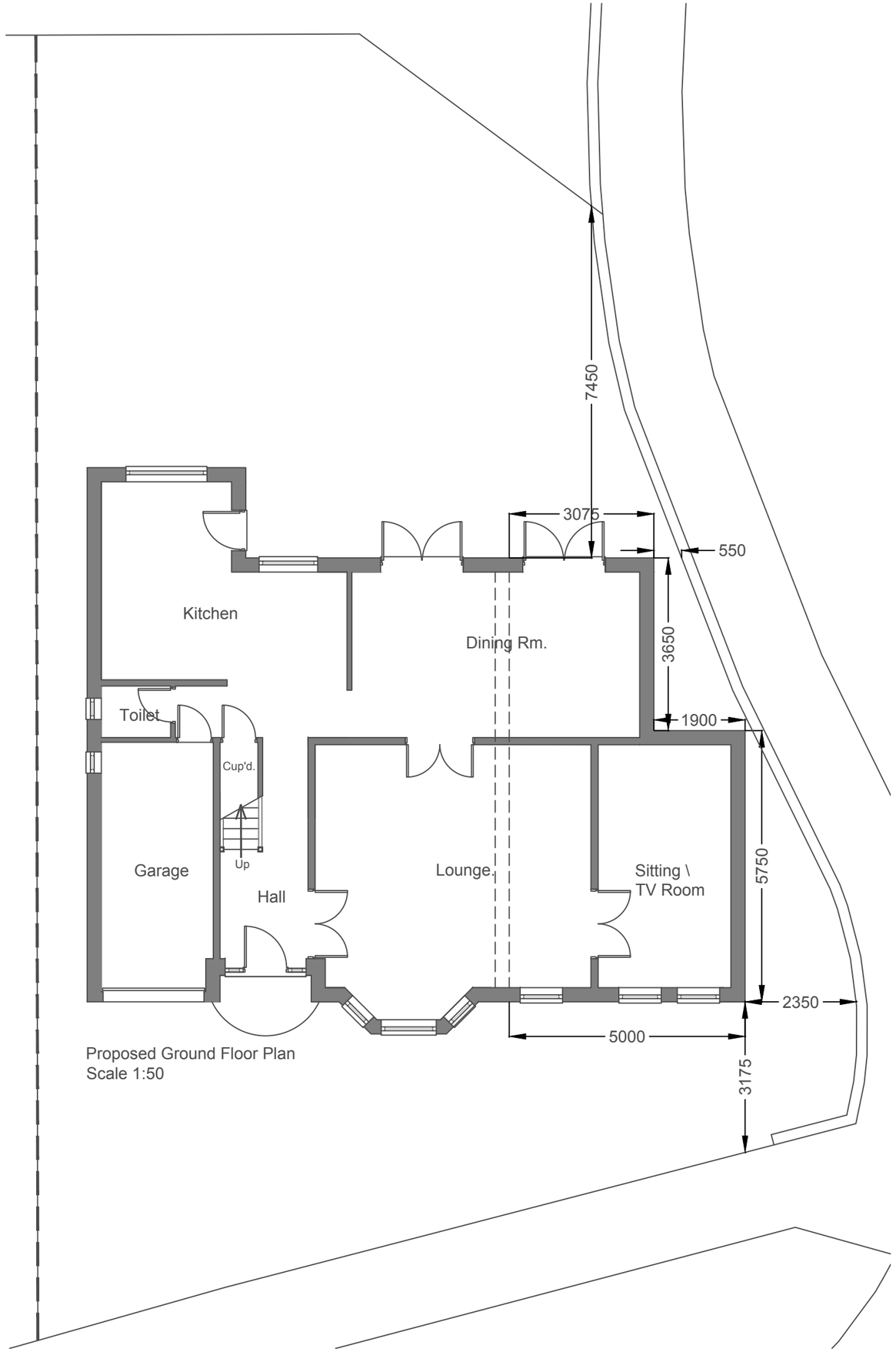

Proposed Ground Floor Plan
Scale 1:50



Proposed Front Elevation
Scale 1:100

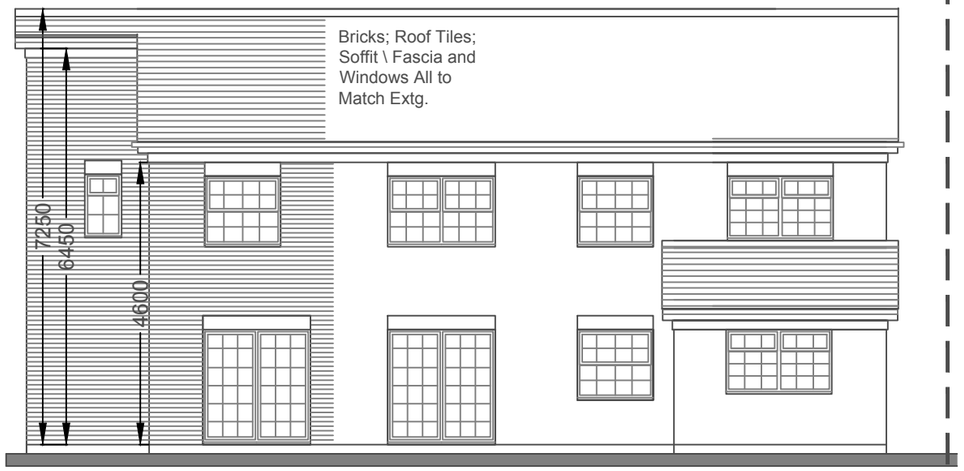

Proposed Rear Elevation
Scale 1:100



Site Location Plan
Scale 1:1250
@ Crown Copyright 2021
Licence No. 100047474.

Rev.	Details of Revision	Date	Initial

Project

56 Edensor Drive
Belper,
Derbyshire
DE56 1TL

Drawing Number	Revision
ADC \ PLAN \ 002	

Title

Proposed Details
Plans and Elevations

Scale	Drawn	Checked
1\100	AJH	
Original Size	Date	Date
A3	Dec 2020	

Use only written dimensions. All dimensions must be verified prior to the works being put into hand and any discrepancies reported to the originator

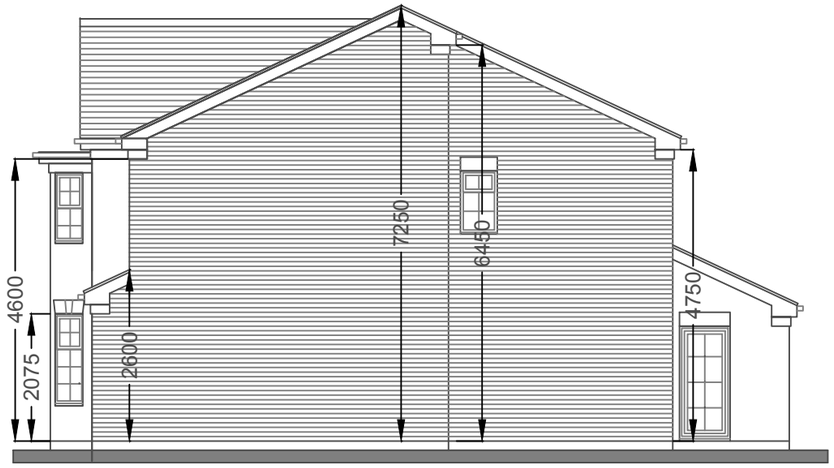

Proposed Side Elevation
Scale 1:100

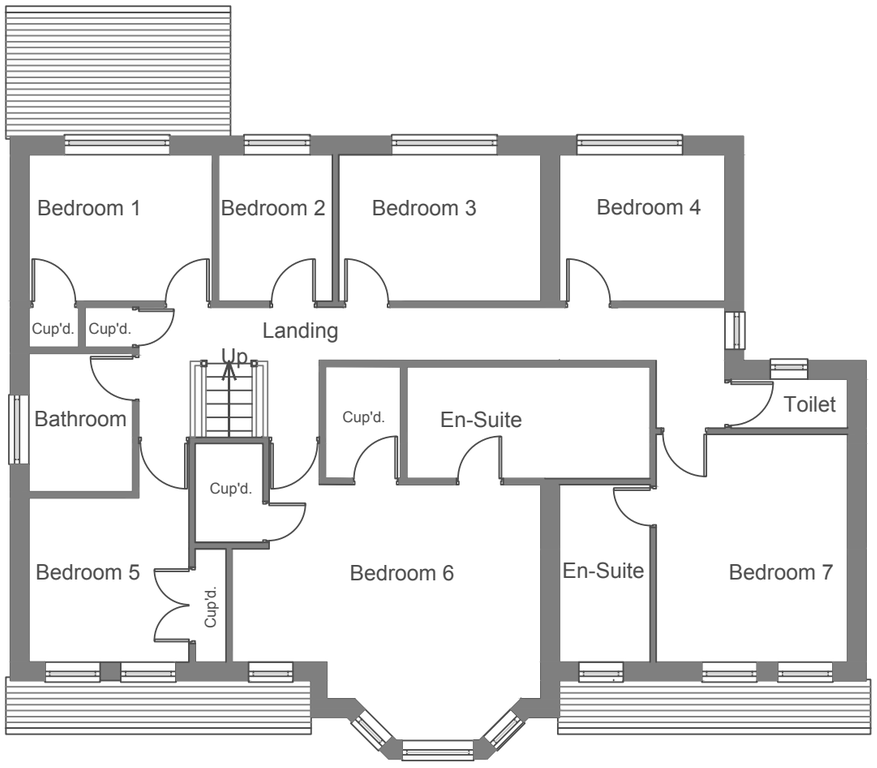

Proposed First Floor Plan
Scale 1:50

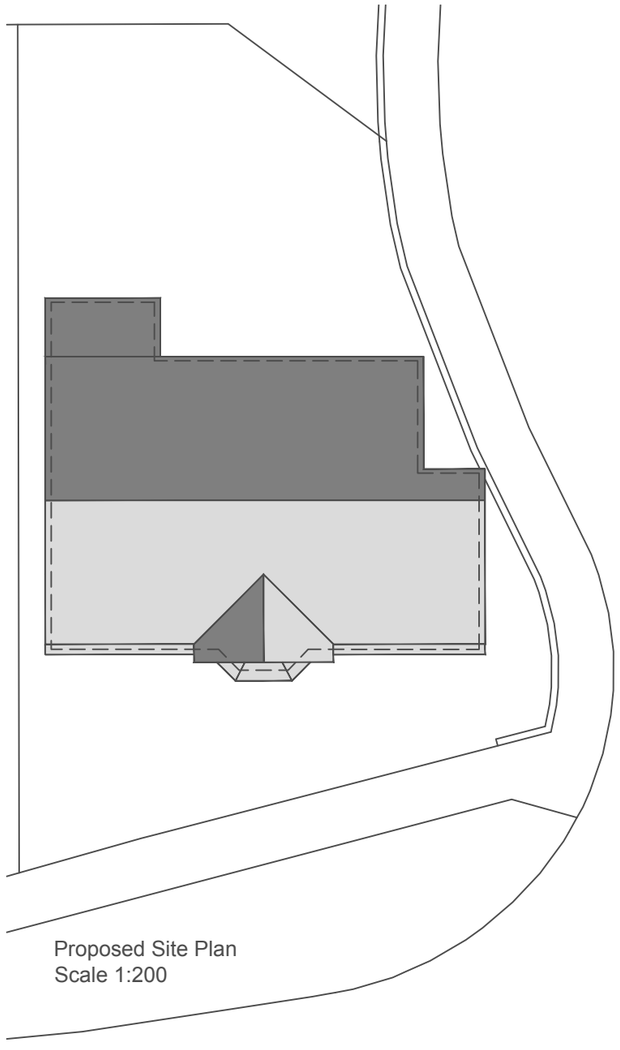

Proposed Site Plan
Scale 1:200

Rev.	Details of Revision	Date	Initial

Project

56 Edensor Drive
Belper,
Derbyshire
DE56 1TL

Drawing Number	Revision
ADC \ PLAN \ 003	

Title

Proposed Details
Plans and Elevations

Scale	Drawn	Checked
1\100	AJH	
Original Size	**Date**	**Date**
A3	Dec 2020	

Use only written dimensions. All dimensions must be verified prior to the works being put into hand and any discrepancies reported to the originator