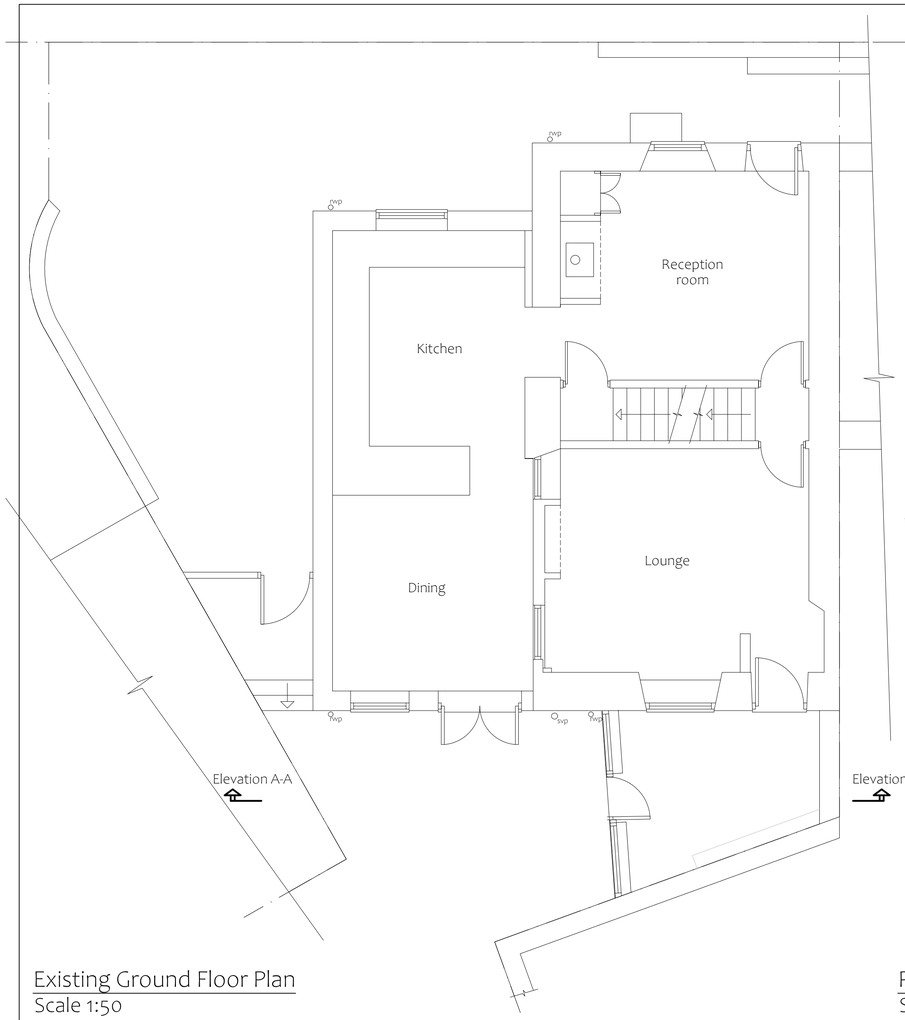

Existing Ground Floor Plan
Scale 1:50

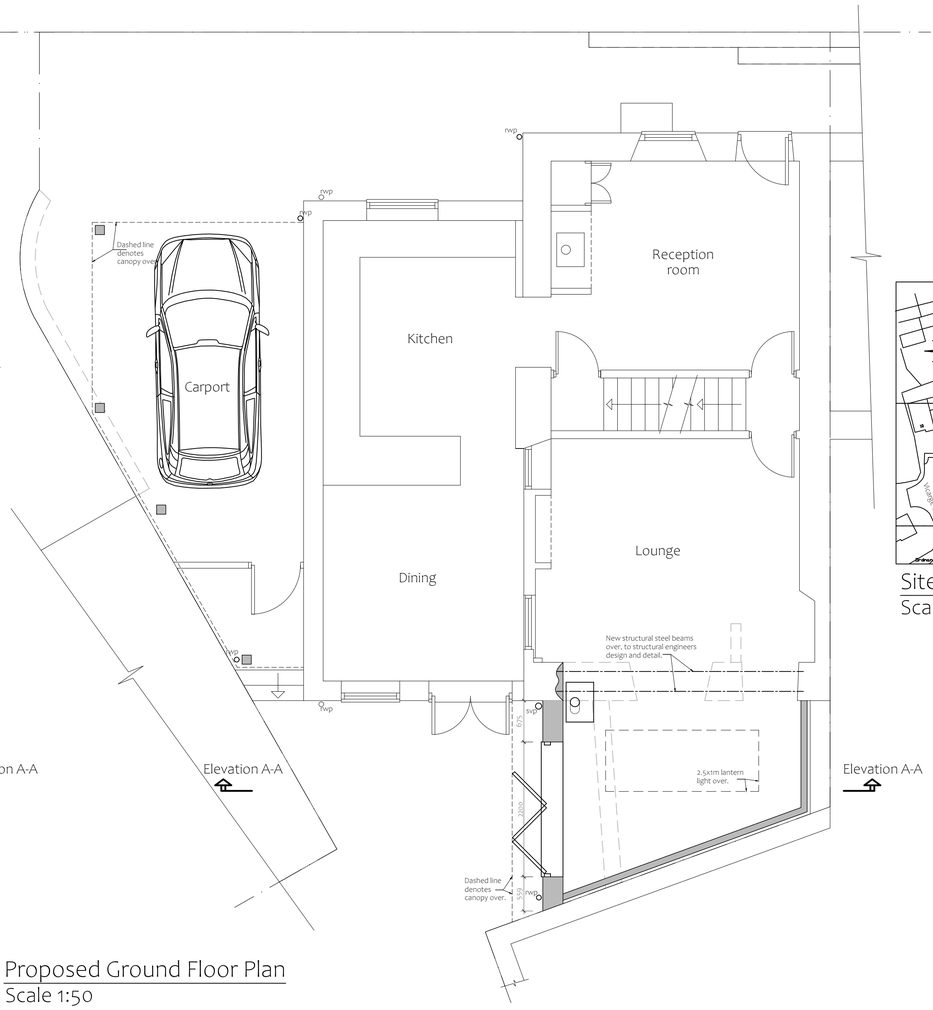

Proposed Ground Floor Plan
Scale 1:50



Site Location Plan
Scale 1:1250



Existing Site Block Plan
Scale 1:200

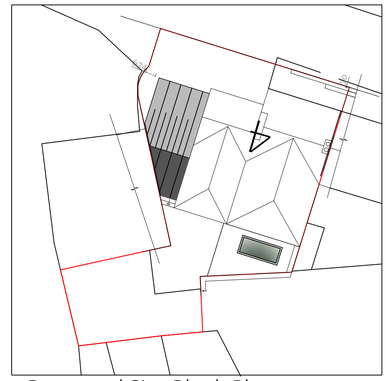

Proposed Site Block Plan
Scale 1:200

DO NOT SCALE:
From this drawing all dimensions are in millimetres unless otherwise stated any discrepancies are to be reported to Lacey & Owen Architectural Services Ltd.

RELEVANT DRAWINGS:
This drawing is to be read in conjunction with all other relevant drawings and details

DRAWING COPYRIGHT:
This drawing and all other relevant drawings is the property of Lacey & Owen Architectural Services Ltd. and should not copied or altered in any way without prior consent



Existing Front Elevation
Scale 1:100 (North)

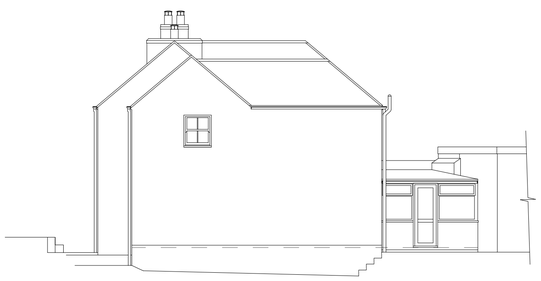

Existing Side Elevation
Scale 1:100 (West)



Existing Rear Elevation (Elevation A-A)
Scale 1:100 (South)

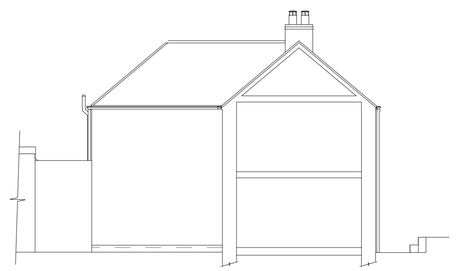

Existing Side Elevation
Scale 1:100 (East)



Proposed Front Elevation
Scale 1:100 (North)



Proposed Side Elevation
Scale 1:100 (West)



Proposed Rear Elevation (Elevation A-A)
Scale 1:100 (South)

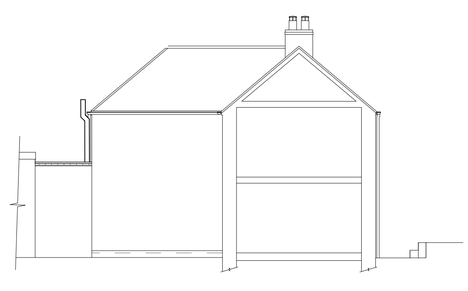

Proposed Side Elevation
Scale 1:100 (East)

PLANNING ISSUE

Rev	By	Date	Details
B	MO	14/01/21	Revised to conservation officer comment.
A	MO	16/09/20	Planning Issue

PROPOSED
Proposed Single Storey Front & Rear Extension, and single storey carport to side elevation.

LOCATION
4 Penn Street
Belper
DE56 1GH

CLIENT
Mr & Mrs Heappy

DRAWING TITLE
Details as Existing & Proposed

Drawn by	Date	Dwg.No	Rev
MO	August 2020	KJ3080/01	B

Scales @ A1: 1:50 | 1:100 | 1:200 | 1:1250

LACEY & OWEN
ARCHITECTURAL SERVICES LTD
139 Bath Street
Ilkeston
Derbyshire
DE7 8AS
T: 0115 944 5138
E: enquiry@laceyandowen.co.uk
www.laceyandowen.co.uk
CIAT REGISTERED PRACTICE

Autocad License number, 610-00037122 © 1997