© Crown Copyright. All rights reserved. License no. 100019980
Obtained from www.centremapslive.com

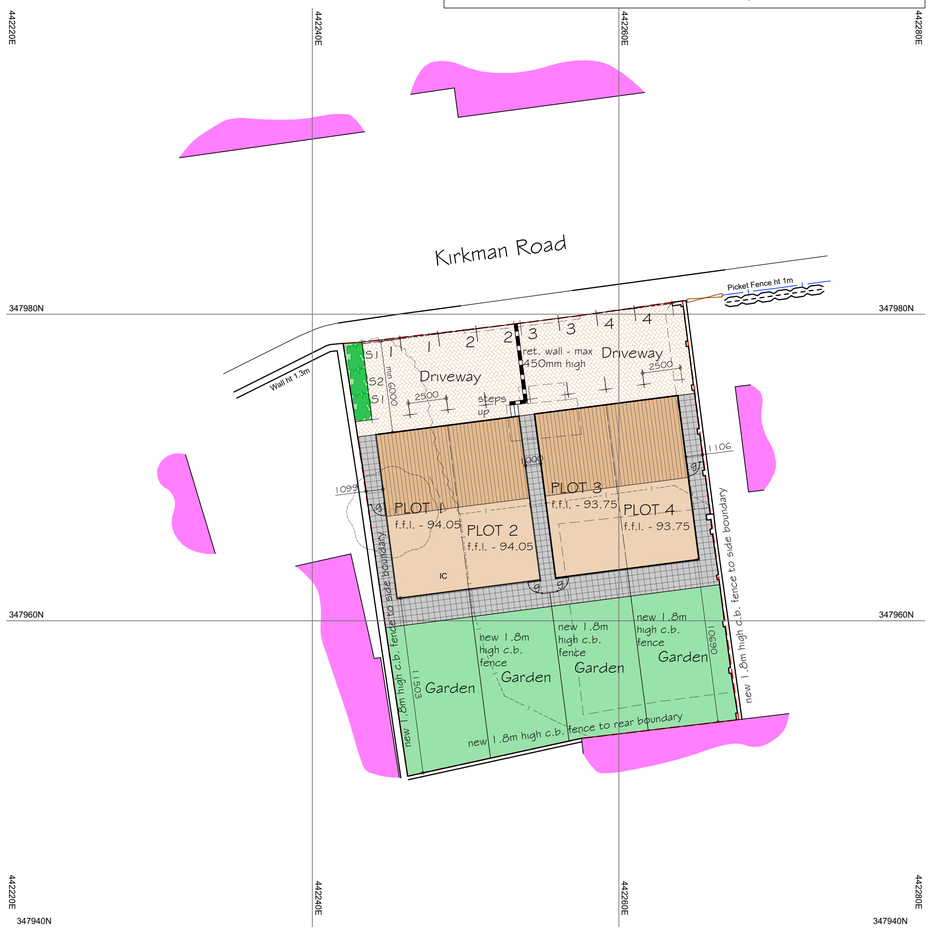

PROPOSED SITE BLOCK PLAN
SCALE 1:200

LANDSCAPING SPECIFICATION

PLANT SCHEDULE

SPECIES	GIRTH	HEIGHT	POT SIZE
SHRUBS			
S1 Choisya Ternata		40-60cm	3Ltr
S2 Escallonia 'Donard Radiance'		40-60cm	3Ltr

KEY & NOTATION

Proposed Areas of Shrub Planting
Shrub areas to have minimum 450mm depth of good quality imported cultivated topsoil, free from bricks, large stones and other rubbish. Mycorrforce Transplanter shall be spread around the roots of each plant during planting at a rate specified by the supplier, Tel: English Woodlands Burrow Nursery 01435 862992.
All shrub areas shall have 75mm depth Melcourt Ornamental Bark Mulch, (or similar approved).
Individual shrub species to be planted in groups of 3-7
Hedgerow trees (S6) 60 - 120cm whips planted in staggered rows (5no. plants per linear metre)

Grass Turf
To be good quality treated meadow turf, laid in staggered rows with joints butted up. Prepare 150mm clean topsoil free of builders rubbish and other objects over 15mm in size.

All planting and seeding or turfing shall be carried out in the first planting and seeding seasons following the occupation of the buildings or the completion of the development, whichever is the sooner; and any plants or trees which within the period of five years from the completion of the development die, are removed or are seriously damaged or diseased shall be replaced within the next planting season with others of similar size and species.

SITE PLAN LEGEND

- site boundary
- retaining wall
- cb - 1.8m high close boarded fence *all dividing fences between plots to be 1.8m high close boarded fencing
- marshalls tegular block paving
- pre cast concrete paving slabs
- turfed gardens
- existing tree planting to be removed
- proposed shrub planting

NOTE:
Party Wall Act:1996
Under the terms of the Party Wall Act, where excavations are dug within 3 metres of a neighbouring building and the formation level of the foundation is above, or below, the formation level of the aforesaid building, there is a duty to notify the building owner(s) and obtain their written consent at least 30 days before commencement of any excavations.
The Party Wall Act can be viewed at:
https://www.gov.uk/guidance/party-wall-etc-act-1996-guidance





Front Elevation - 1.8m high close boarded fence
Scale 1:50

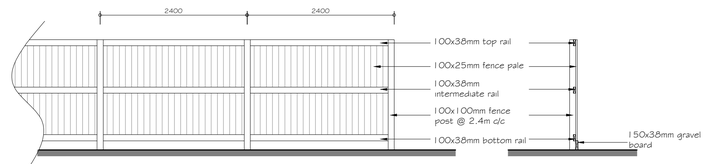

Rear Elevation - 1.8m high close boarded fence
Scale 1:50

1:50 1m 2m 3m 4m 5m
1:100 2m 4m 6m 8m 10m
1:200 5m 10m 15m 20m
1:500 10m 20m 30m 40m 50m

REVISIONS

A	26-01-21	parking amended
B	02-03-21	parking space width dim added

PAUL GAUGHAN
BUILDING CONSULTANTS
Unit E14, Langham Park Industrial Estate, Lows Lane
Stanton by Dale, Ilkeston DE7 4RJ
Phone 0115 9324010
E-mail: info@paul-gaughan.co.uk
Web: www.paul-gaughan.co.uk

CLIENT
Great North Land Limited
Regent Centre, Bulman House, Great North Road, Gosforth, Newcastle, NE3 3LS

LOCATION
Land at:
Kirkman Road, Loscoe, Derbyshire, DE75 7LH

PROJECT
Proposed Residential Development

TITLE
Planning Drawing - Sheet 1 of 2
Proposed Site Block Plan

PAPER SIZE	SCALE	DATE
ISO A1 (594.00 x 841.00 MM)	1:50; 1:200	Oct 2020

DRAWING NUMBER	REVISION
DB/SJM/20/41/05	B

Scales are correct at time of plotting however please note that distortion can occur during copying. This drawing is copyright and may not be altered, traced, photographed, electronically copied or used for any purpose other than for which it is issued, without written permission from Mr. Gaughan.
Check all dimensions on site. Any discrepancies should be reported to the designer before works proceed. Hatching is a representation of materials only.