

Existing Front Elevation
Scale 1:100



Existing Rear Elevation
Scale 1:100

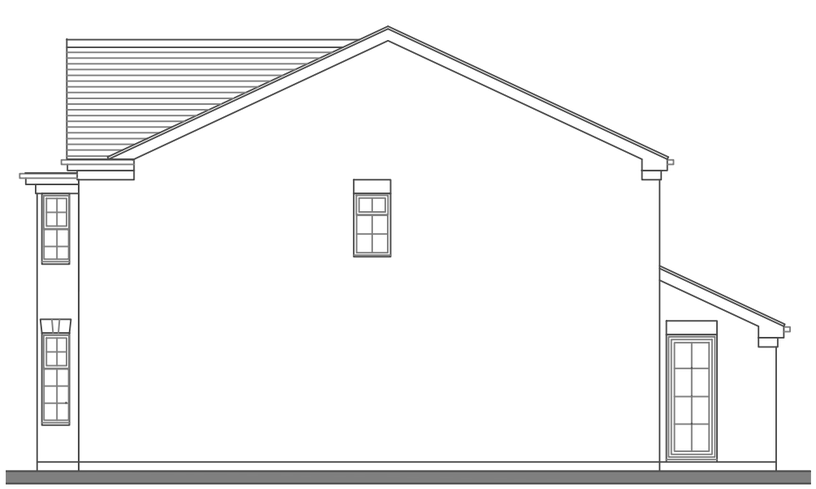

Existing Side Elevation
Scale 1:100

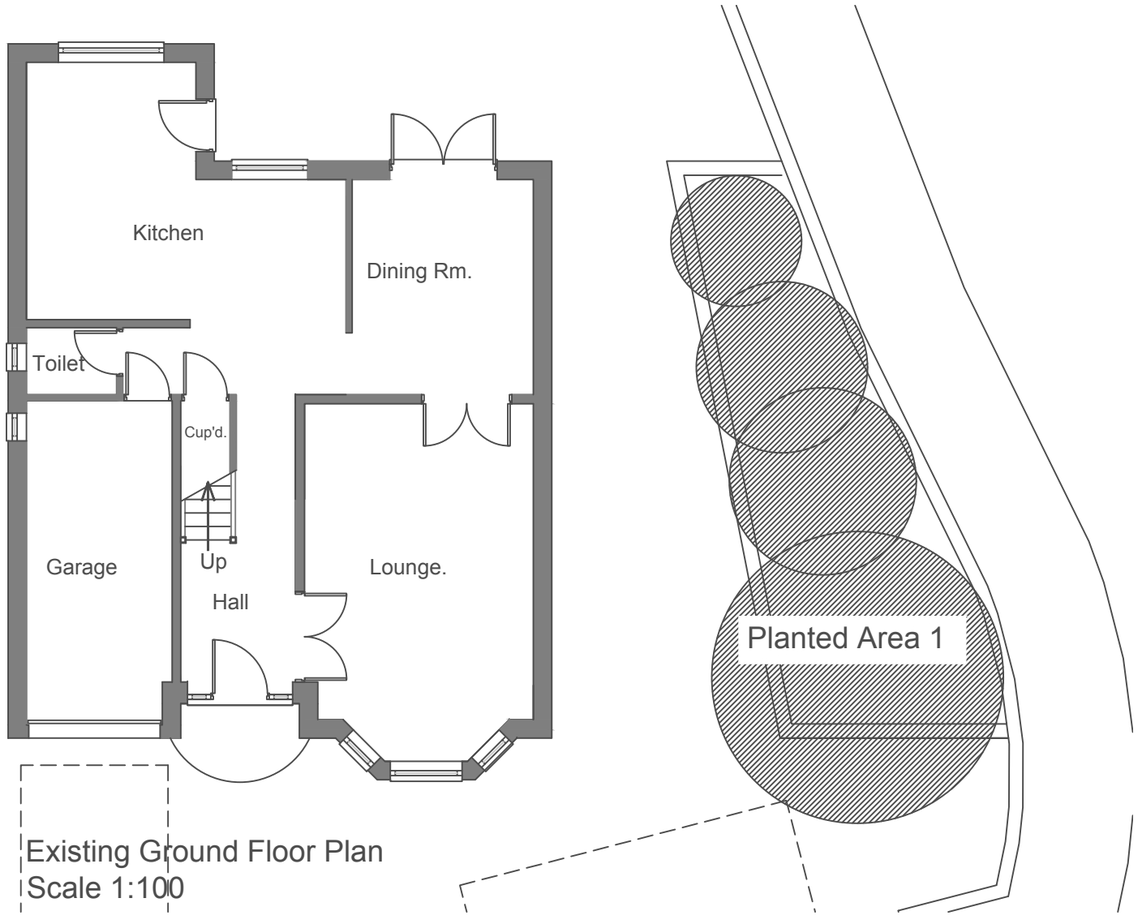


Existing Ground Floor Plan
Scale 1:100

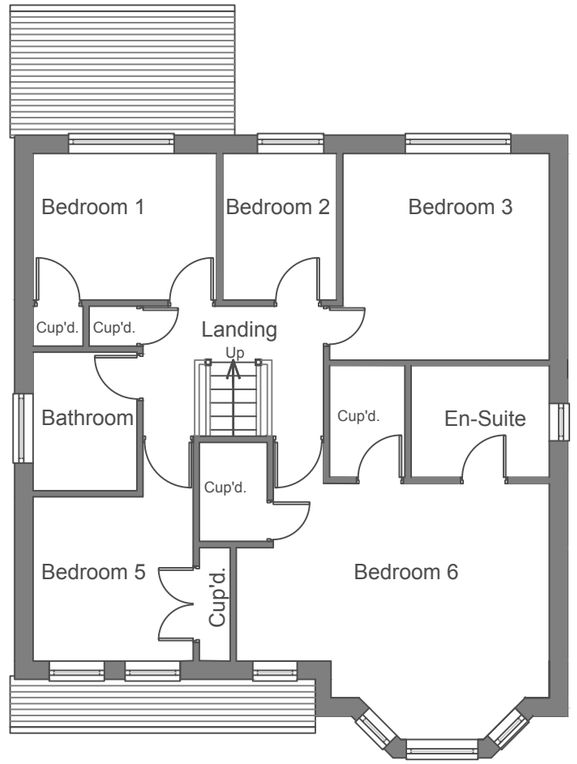


Existing First Floor Plan
Scale 1:100

| Rev. | Details of Revision | Date | Initial |
|---|---|---|---|

Project

56 Edensor Drive
Belper,
Derbyshire
DE56 1TL

| Drawing Number | Revision |
|---|---|
| ADC \ PLAN \ 001 | |

Title

Existing Details
Plans and Elevations

| Scale | Drawn | Checked |
|---|---|---|
| 1\100 | AJH | |
| **Original Size** | **Date** | **Date** |
| A3 | Dec 2020 | |

Use only written dimensions. All dimensions must be verified prior to the works being put into hand and any discrepancies reported to the originator

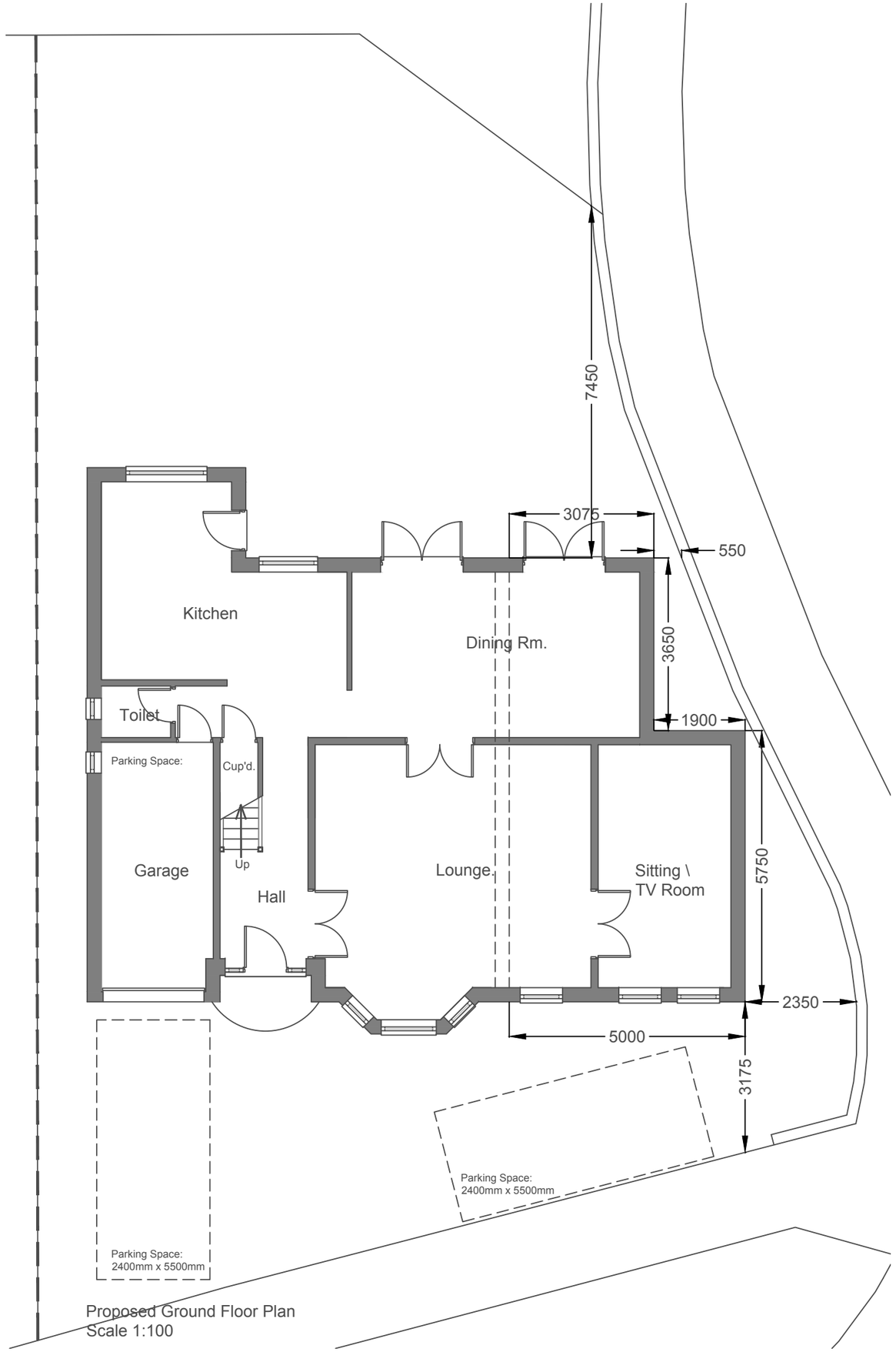


Proposed Ground Floor Plan
Scale 1:100




Proposed Front Elevation
Scale 1:100

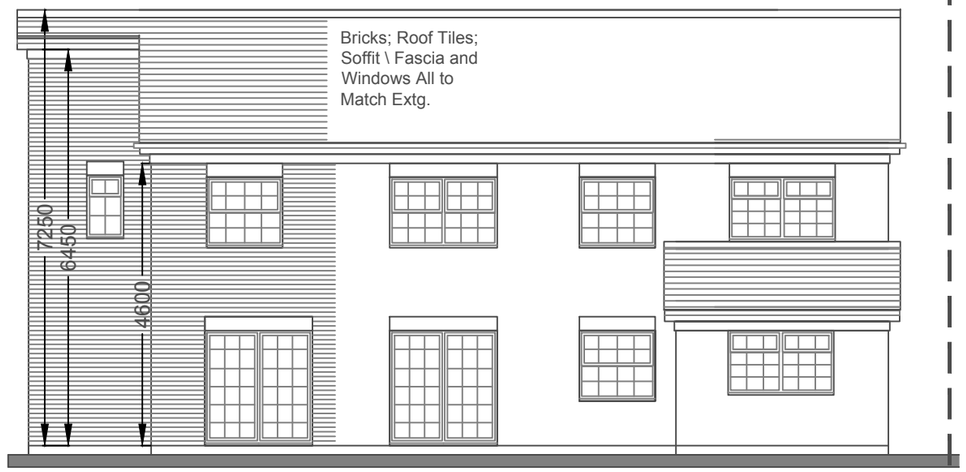


Proposed Rear Elevation
Scale 1:100




Site Location Plan
Scale 1:1250
@ Crown Copyright 2021
Licence No. 100047474.

| Rev. | Details of Revision | Date | Initial |
|---|---|---|---|

Project
56 Edensor Drive
Belper,
Derbyshire
DE56 1TL

| Drawing Number | Revision |
|---|---|
| ADC \ PLAN \ 002 | A |

Title
Proposed Details
Plans and Elevations

| Scale | Drawn | Checked |
|---|---|---|
| 1\100 | AJH | |
| **Original Size** | **Date** | **Date** |
| A3 | Dec 2020 | |

Use only written dimensions. All dimensions must be verified prior to the works being put into hand and any discrepancies reported to the originator

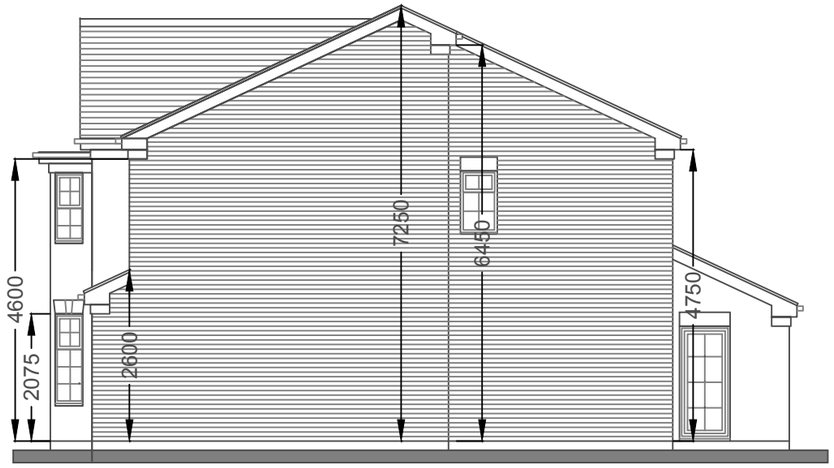


Proposed Side Elevation
Scale 1:100

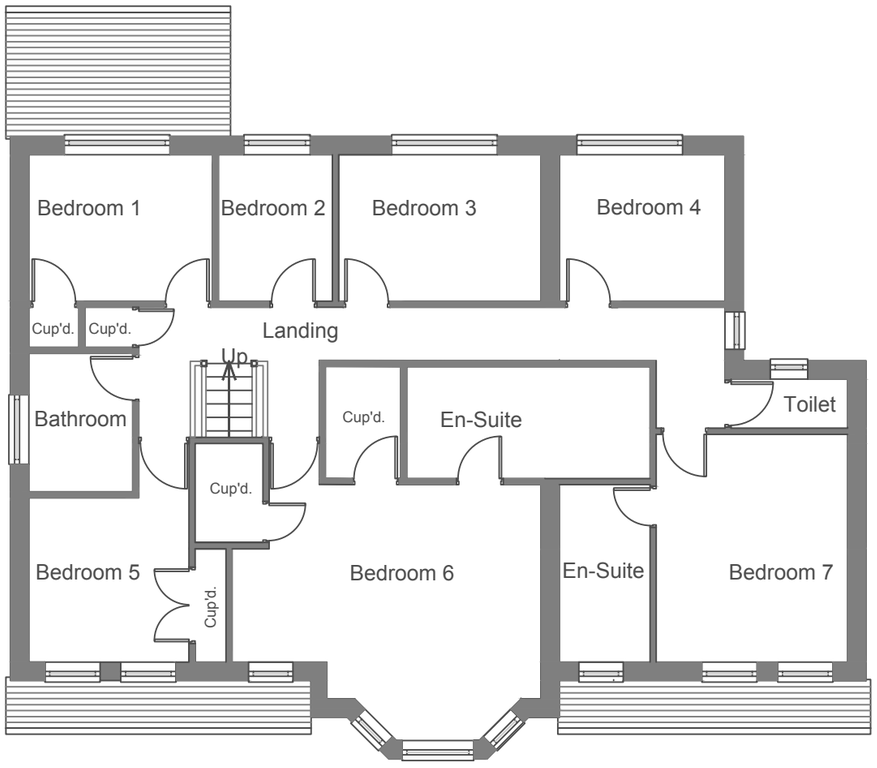


Proposed First Floor Plan
Scale 1:50

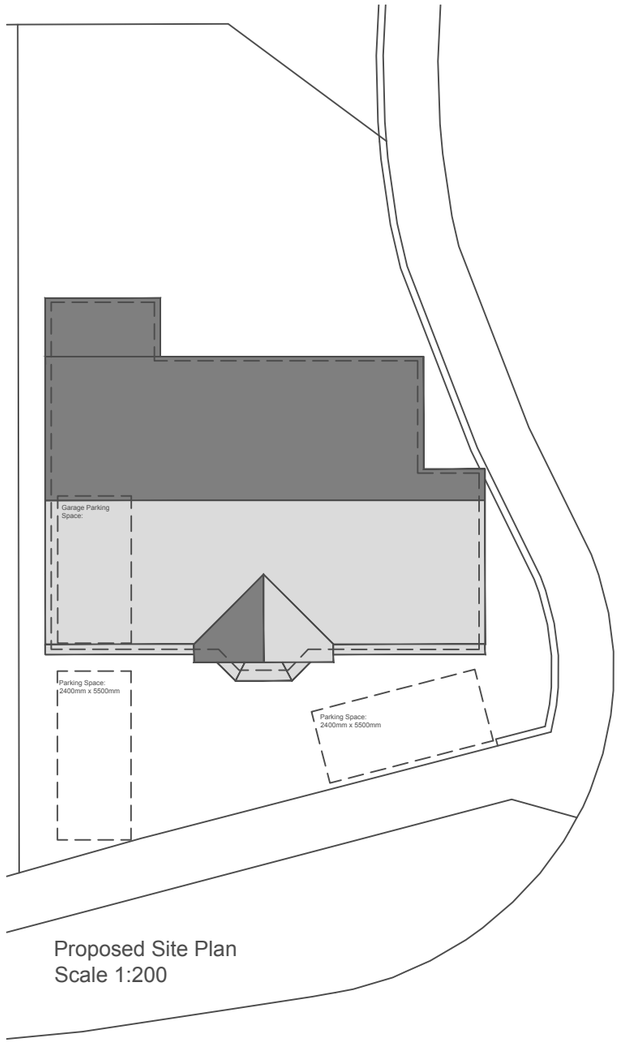


Proposed Site Plan
Scale 1:200

| Rev. | Details of Revision | Date | Initial |
|---|---|---|---|

Project

56 Edensor Drive
Belper,
Derbyshire
DE56 1TL

| Drawing Number | Revision |
|---|---|
| ADC \ PLAN \ 003 | A |

Title

Proposed Details
Plans and Elevations

| Scale | Drawn | Checked |
|---|---|---|
| 1\100 | AJH | |
| **Original Size** | **Date** | **Date** |
| A3 | Dec 2020 | |

Use only written dimensions. All dimensions must be verified prior to the works being put into hand and any discrepancies reported to the originator