Revision			Date
REV	A	Solar Panels Added	07.04.2021

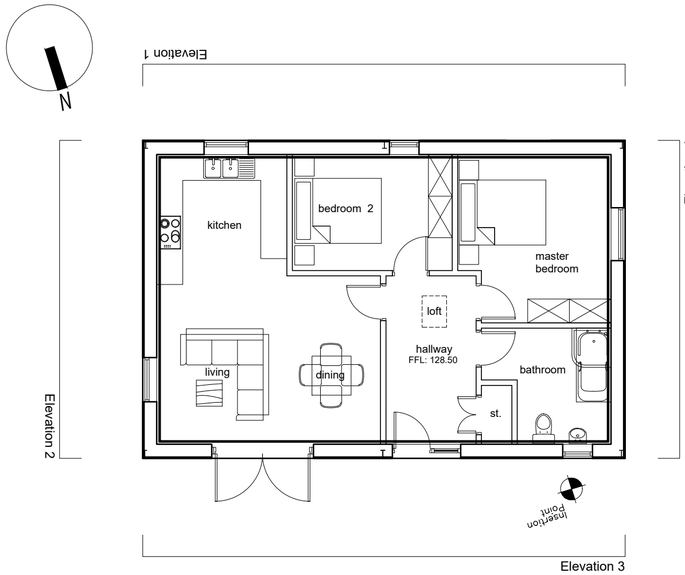

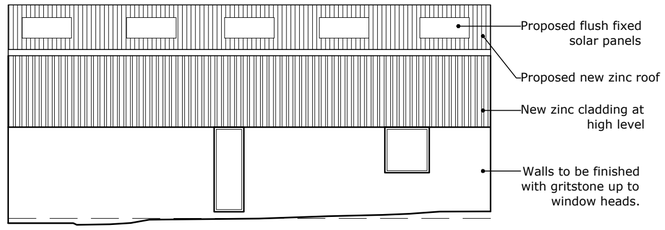

Datum 127.00m

South-West Elevation | as proposed — Elevation 1

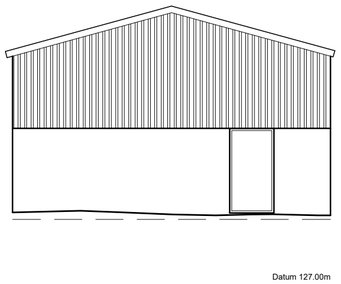

Datum 127.00m

South-East Elevation as proposed — Elevation 2

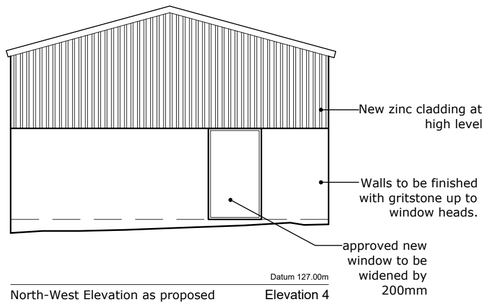

Datum 127.00m

North-West Elevation as proposed — Elevation 4

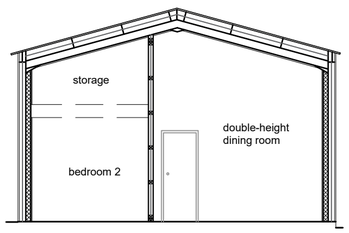

Datum 127.00m

Section AA

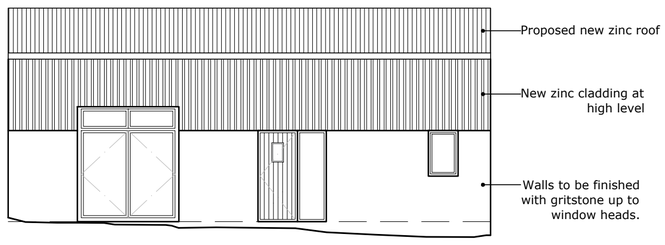

Datum 127.00m

North-East Elevation | as proposed — Elevation 3

PlanningDesign
Second Floor, Suite 3
Woburn House
Vernon Gate
Derby DE1 1UL
Tel: 01332 347 371
E-mail: info@planningdesign.co.uk
www.planningdesign.co.uk

CLIENT
Mr C Williamson

STATUS:
PLANNING

PROJECT DESCRIPTION:
Class Q barn conversion at
Inns Lane
Moorwood Moor
Alfreton

DRAWING TITLE:
Floor plans and elevations as proposed

DRAWN BY:	CHECKED BY:
JC	RP
DRAWING NUMBER:	REVISION:
005	A
SCALE:	DATE:
1:100 @A2	March 2021

DRAWING REF:
2450-005

© COPYRIGHT EXISTS ON THE DESIGNS AND INFORMATION SHOWN ON THIS DRAWING: The Contractor must verify all dimensions on site before making shop drawings or commencing work of any kind. No dimensions to be scaled from this drawing. Architect to be notified of any discrepancies in dimensions immediately