N

Revision	Date
REV -	-

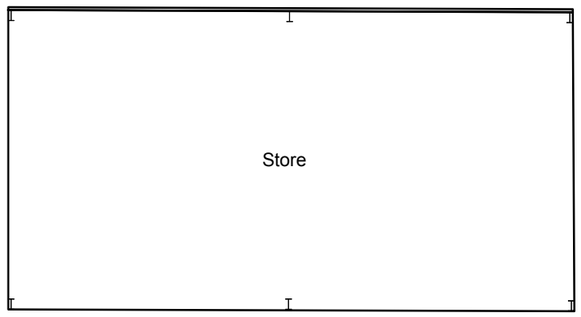

ground floor plan | as existing

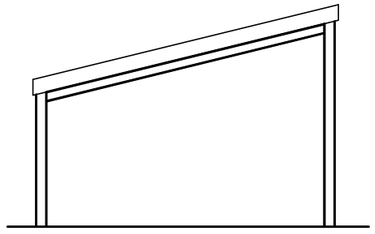

North-West Elevation | as existing

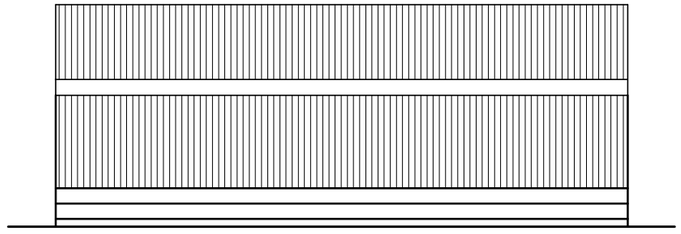

North-East Elevation | as existing

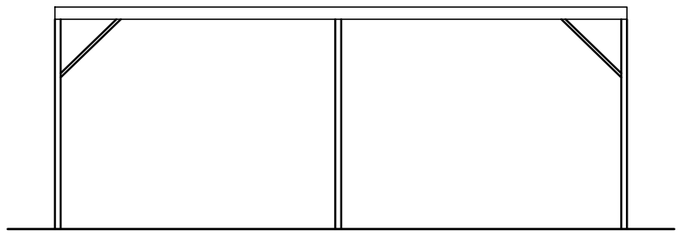

South-West Elevation | as existing

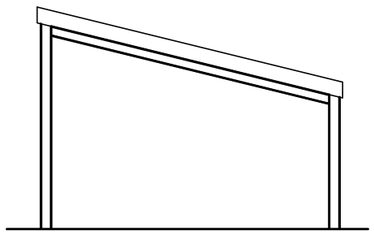

South-East Elevation | as existing

PlanningDesign

Second Floor, Suite 3
Woburn House
Vernon Gate
Derby
DE1 1UL

Tel: 01332 347 371
E-mail: info@planningdesign.co.uk
www.planningdesign.co.uk

PROJECT DESCRIPTION:
Class Q conversion and addition of access track at
Inns Lane
Moorwood Moor
Alfreton

DRAWING TITLE:
storage plans as existing

DRAWN BY:	CHECKED BY:
jc	rp

CLIENT
Mr C Williamson

DRAWING NUMBER:	REVISION:
006	-

SCALE:	DATE:
1:100 @ A3	august 2020

STATUS
PLANNING

DRAWING REF:
2450 - 006

© COPYRIGHT EXISTS ON THE DESIGNS AND INFORMATION SHOWN ON THIS DRAWING : The Contractor must verify all dimensions on site before making shop drawings or commencing work of any kind. No dimensions to be scaled from this drawing. Architect to be notified of any discrepancies in dimensions immediately