H.M. LAND REGISTRY

		TITLE NUMBER	
		DY74270	
ORDNANCE SURVEY PLAN REFERENCE	SK 4242	SECTION	Scale 1/2500
COUNTY DERBYSHIRE			© Crown Copyright 1980

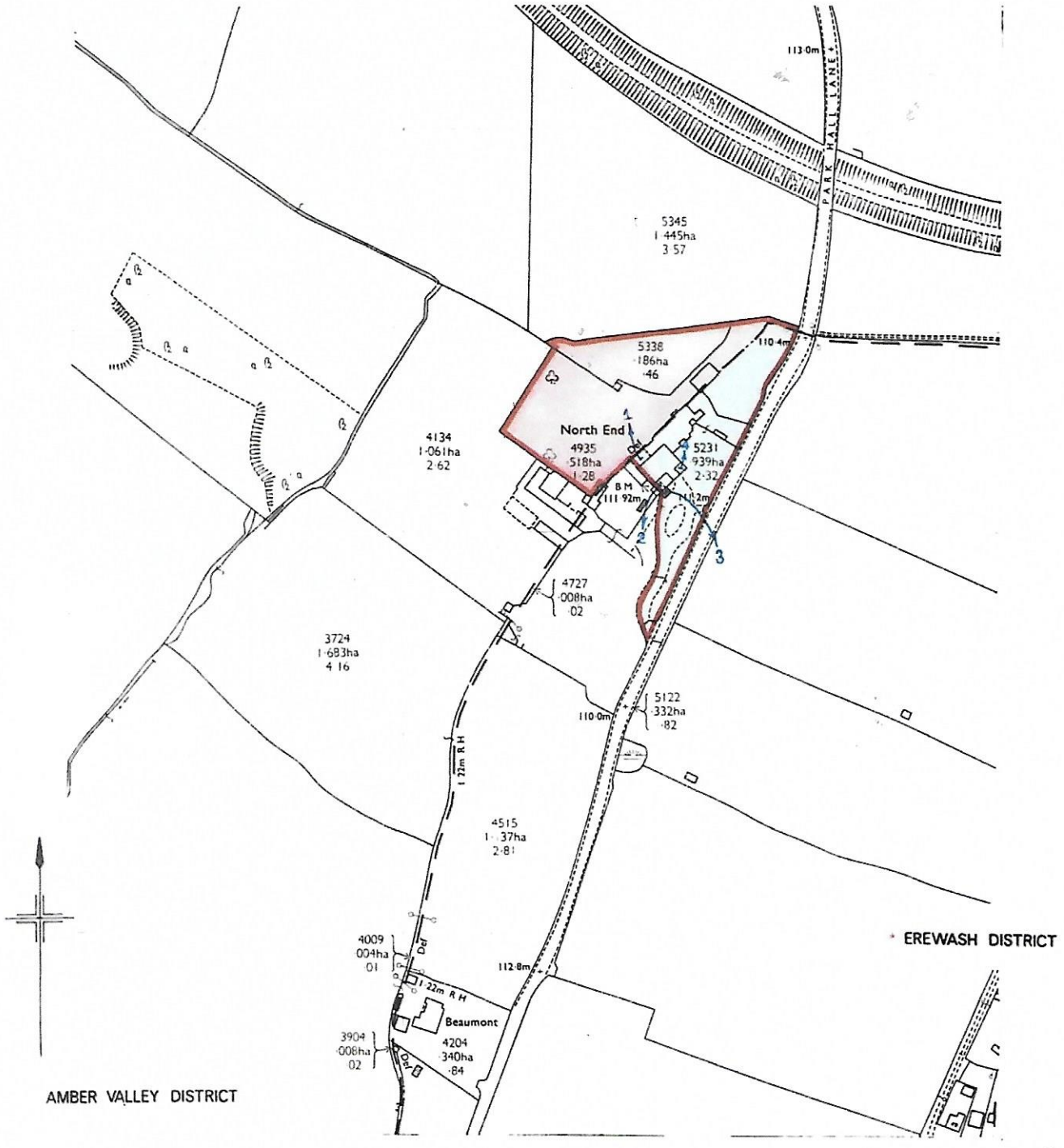

FILED P
5180

This official copy is incomplete without the preceding notes page.

Buy A Plan
UK's Fastest and Easiest Planning Site

Accredited Partner PLANNING PORTAL Map data

North End, Park Hall Lane, West Hallam, Derbyshire, DE7 6HR

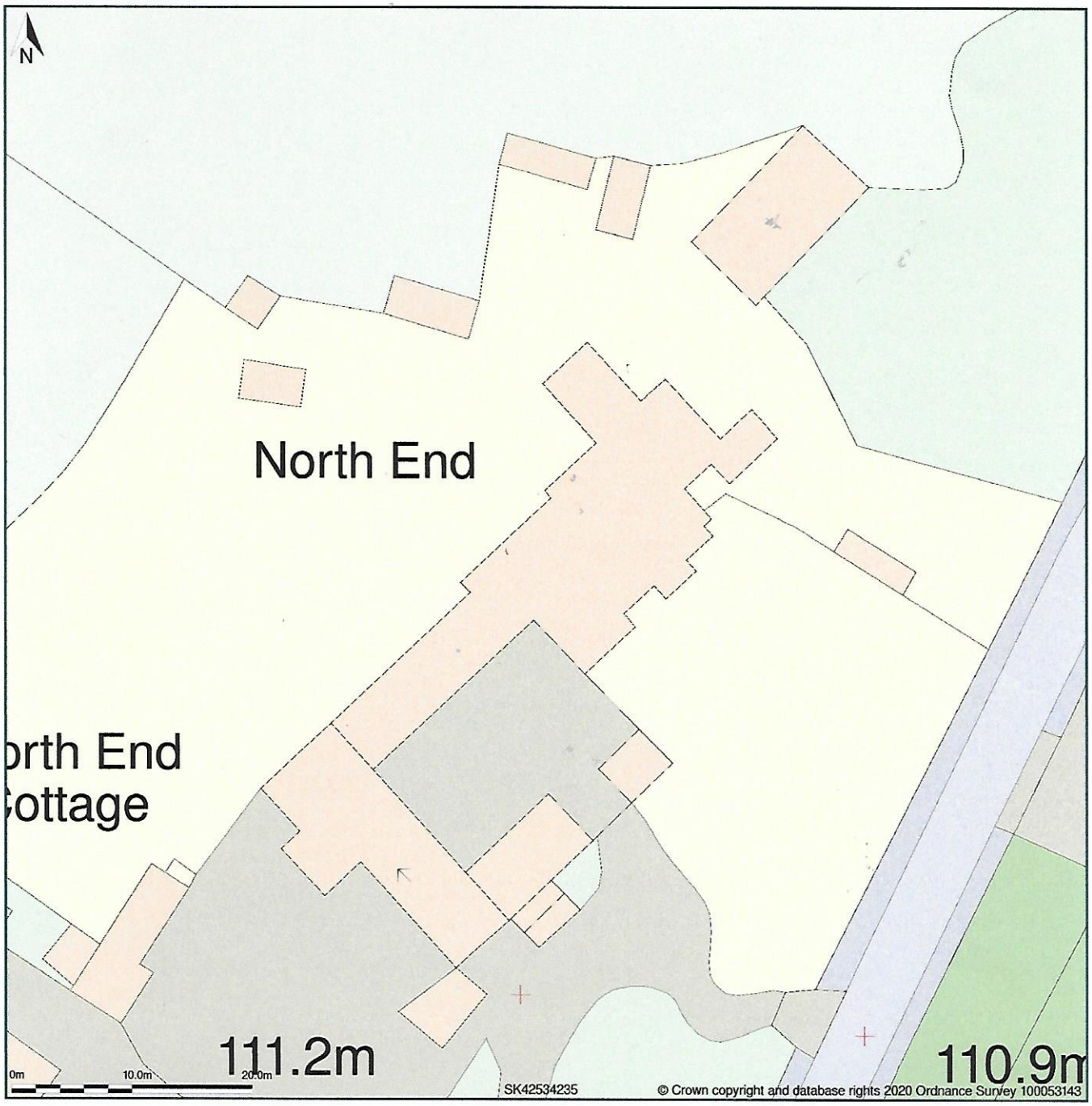

Existing Block Plan 1:500

Block Plan shows area bounded by: 442486.41, 342306.21 442576.41, 342396.21 (at a scale of 1:500), OSGridRef: SK42534235. The representation of a road, track or path is no evidence of a right of way. The representation of features as lines is no evidence of a property boundary.

Produced on 16th Nov 2020 from the Ordnance Survey National Geographic Database and incorporating surveyed revision available at this date. Reproduction in whole or part is prohibited without the prior permission of Ordnance Survey. © Crown copyright 2020. Supplied by www.buyaplan.co.uk a licensed Ordnance Survey partner (100053143). Unique plan reference: #00575727-0EB4B4

Ordnance Survey and the OS Symbol are registered trademarks of Ordnance Survey, the national mapping agency of Great Britain. Buy A Plan logo, pdf design and the www.buyaplan.co.uk website are Copyright © Pass Inc Ltd 2020

Buy A Plan
UK's Fastest and Easiest Planning Site

North End, Park Hall Lane, West Hallam, Derbyshire, DE7 6HR

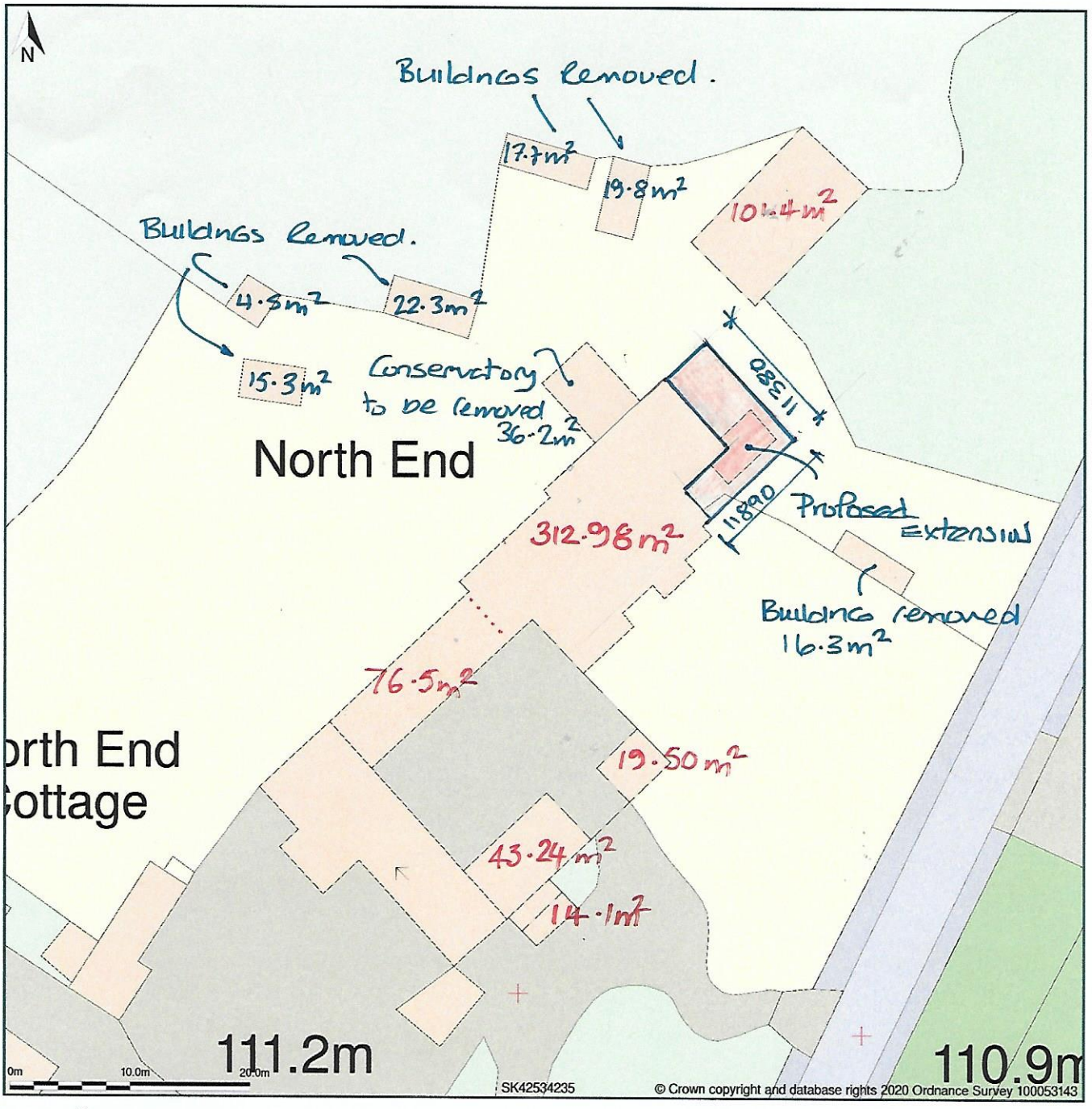

Proposed Block Plan 1:500

Block Plan shows area bounded by: 442486.41, 342306.21 442576.41, 342396.21 (at a scale of 1:500), OSGridRef: SK42534235. The representation of a road, track or path is no evidence of a right of way. The representation of features as lines is no evidence of a property boundary.

Produced on 16th Nov 2020 from the Ordnance Survey National Geographic Database and incorporating surveyed revision available at this date. Reproduction in whole or part is prohibited without the prior permission of Ordnance Survey. © Crown copyright 2020. Supplied by www.buyaplan.co.uk a licensed Ordnance Survey partner (100053143). Unique plan reference: #00575727-0EB4B4

Ordnance Survey and the OS Symbol are registered trademarks of Ordnance Survey, the national mapping agency of Great Britain. Buy A Plan logo, pdf design and the www.buyaplan.co.uk website are Copyright © Pass Inc Ltd 2020