PLANNING ISSUE

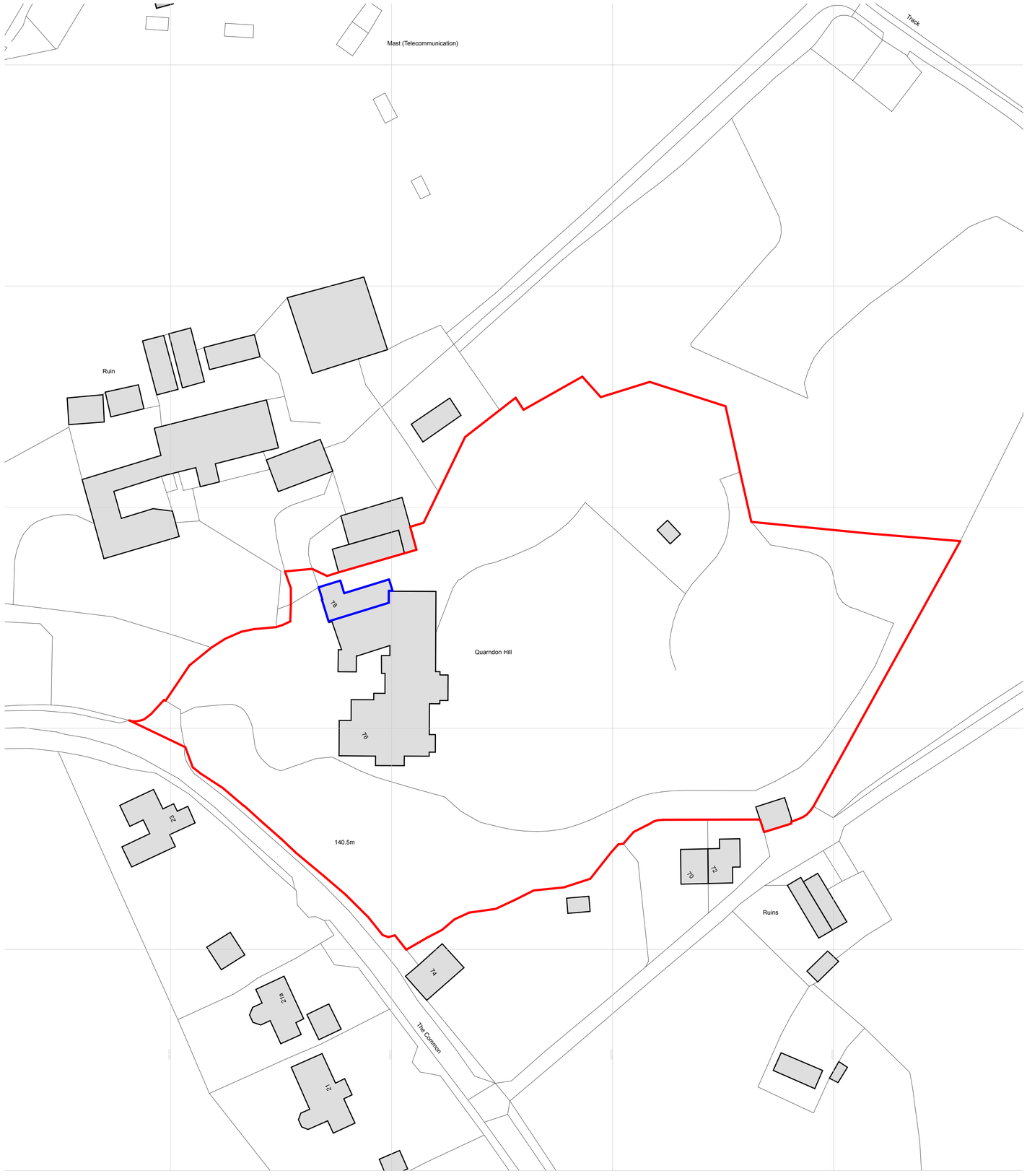

Existing Block Plan 1:500

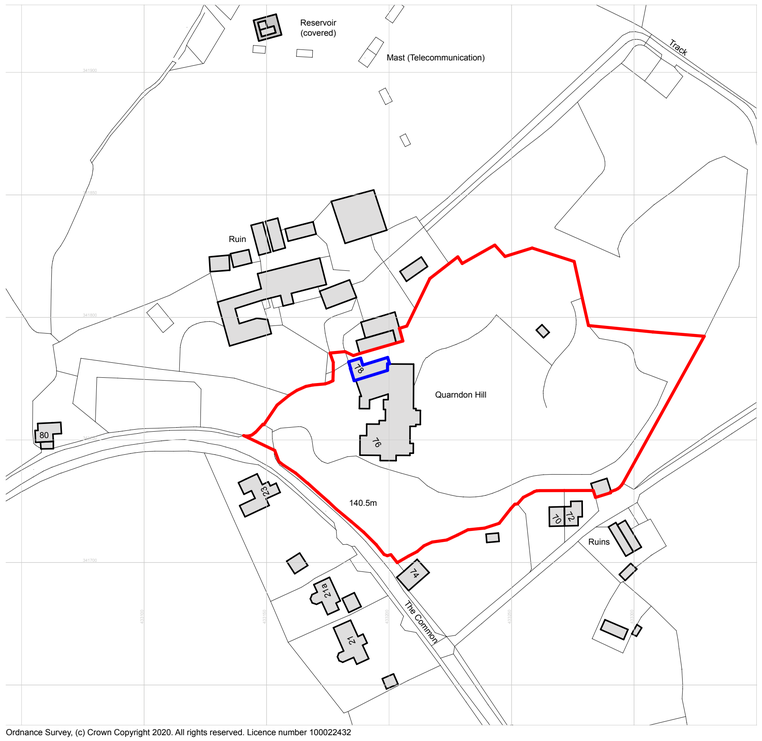

Ordnance Survey, (c) Crown Copyright 2020. All rights reserved. Licence number 100022432

Existing Location Plan 1:1250



© This drawing and the works depicted are the copyright of Lime Architecture Ltd and may only be reproduced with written permission. No alteration to the design or specification in part or whole to be made without the written approval of the Lime Architecture Ltd. All dimensions and levels depicted are subject to checking on site. Any discrepancies to be immediately notified to office of origin. Figured dimensions only to be used. Scale at your own risk. The information contained in this drawing must only be used at the named location. The location of any services indicated on this drawing are approximate only and must be checked on site by the main contractor before commencing works. It is considered that a competent contractor will be able to identify hazards associated with the project from the information above, and take the necessary precautions to deal with any risks to health and safety.

Rev	Issued By	Date	Description
A	RS	11.12.20	Planning Issue

Lime Architecture Ltd
Unit 8 Parchfields Enterprise Park
Colton Road
Rugeley
Staffordshire
WS15 3HB
Tel: 01889 579777
www.lime-architecture.co.uk
email: info@lime-architecture.co.uk

Client
Mr. D. Clemson

Project
Proposed Extension & Internal Alteration to
76 The Common, Quarndon, Derby, DE22 5JY

Layout Title
Existing Location and Block Plans

Layout Status
PLANNING ISSUE

Drawing No.
2020-28-06

Revision:
A

Drawn: RS

Checked: -

Date: 11/12/2020

Scale: 1:500, 1:1250 @ A1