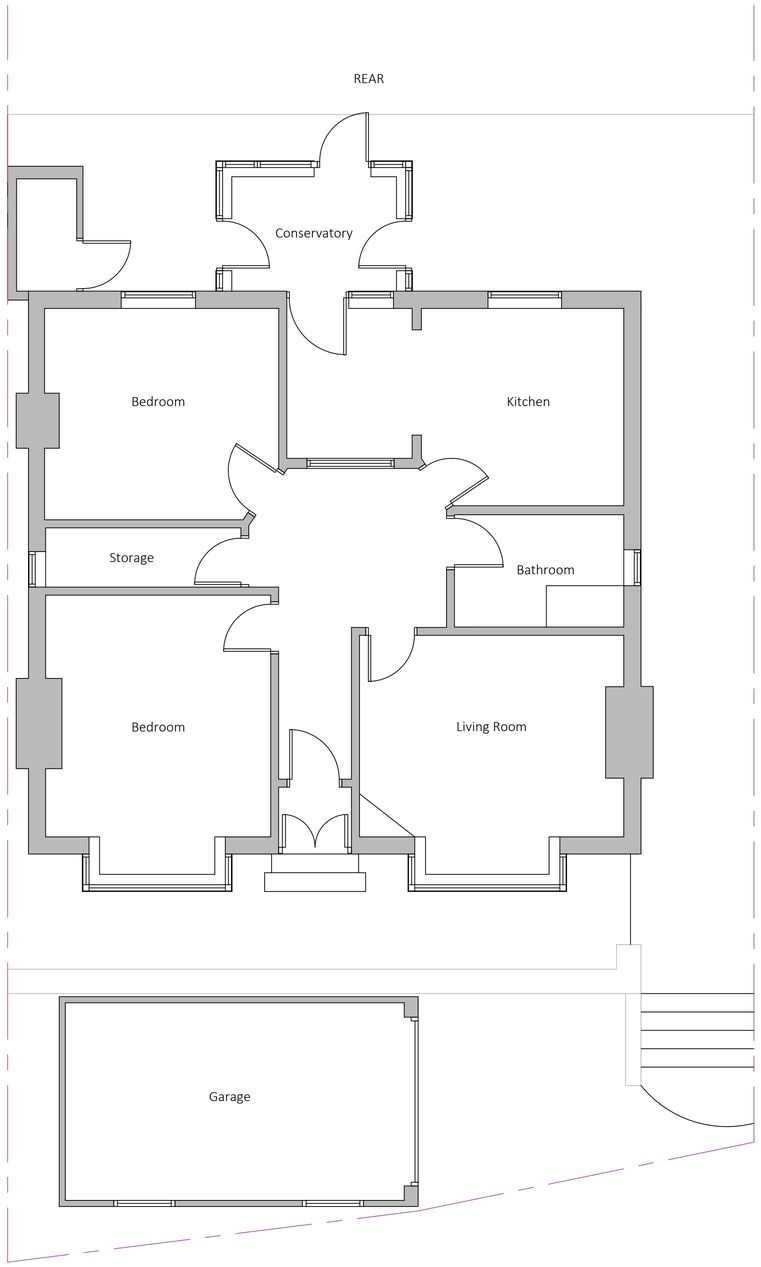


GROUND FLOOR PLAN

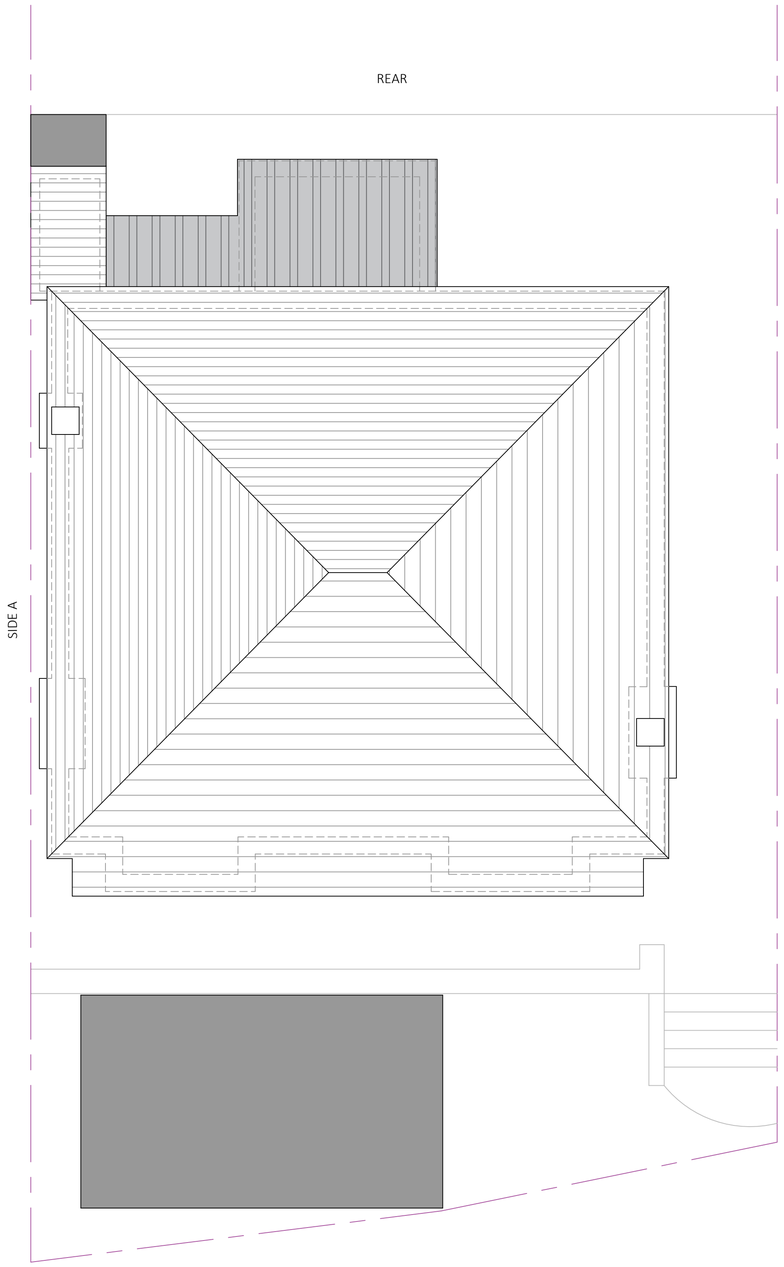


ROOF PLAN

0 1 2 3 4 5 m

© Crown copyright and database rights 2015 Ordnance Survey 100030649

GENERAL NOTES

Whilst every care has been taken to ensure accuracy, no responsibility will be accepted for any errors contained in this drawing and it should not be relied upon for ordering of any materials.
All details and dimensions must be checked on-site before any building work or material ordering.
This drawing is copyright the property of the Client. All dimensions to be checked on site before proceeding.
Contractor to check and adjust dimensions of new work to suit existing conditions.
Do not assume existing structure or details are plumb, square or level.
Contractor must notify the Agent of any discrepancies before proceeding.

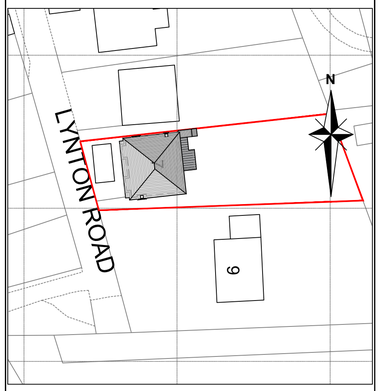


## Block Plan

Scale 1:500

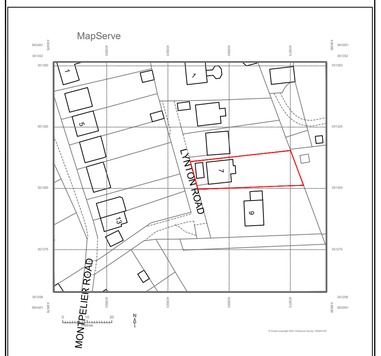


## Location Plan

Scale 1:1250

| Rev | By | Chk | App | Date | Description |
|---|---|---|---|---|---|
| | | | | | |

ST ARCHITECTURE & DESIGN

**ST Architecture and Design Ltd**
53 Howitt Street, Heanor,
Derbyshire, DE75 7AU
Tel 07973 520281
Email info@starchitecture.co.uk
Web www.starchitecture.co.uk

Project

Maureen and Steve Lilley
7 Lynton Close
Ambergate, DE56 2GW

Drawing

Existing Arrangement
Floor Plans

| | | |
|---|---|---|
| Drawn by | ST | Date: 11/04/2021 |
| Designed by | ST | Date: |
| Checked by | | Date: |
| Approved by | | Date: |

Drawing No. STA_073_01 | Revision -

Drawing Scale: 1:50 | Sheet size A1

DO NOT SCALE FROM DRAWING