

Existing Side Elevation (1:100)

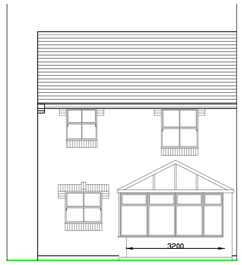

Existing Rear Elevation (1:100)

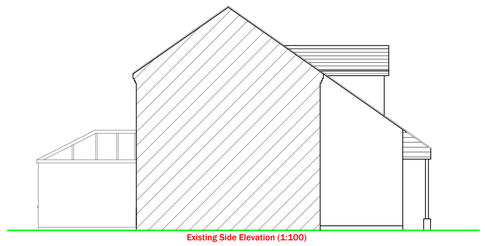

Existing Side Elevation (1:100)

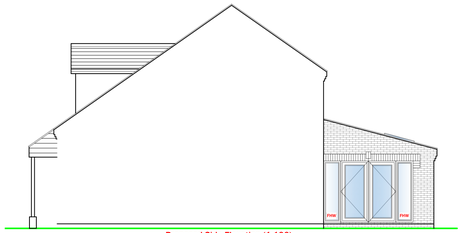

Proposed Side Elevation (1:100)



Proposed Rear Elevation (1:100)

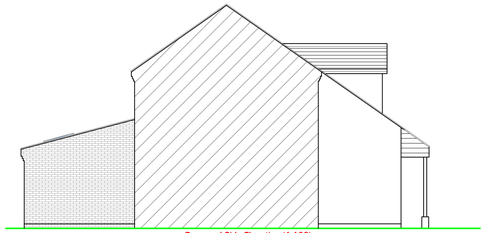

Proposed Side Elevation (1:100)

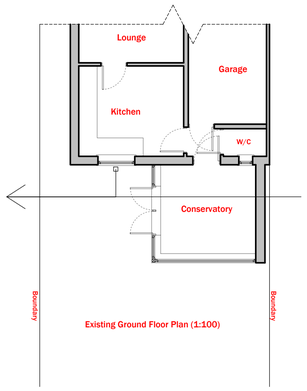

Existing Ground Floor Plan (1:100)



Proposed Block Plan (1:500)

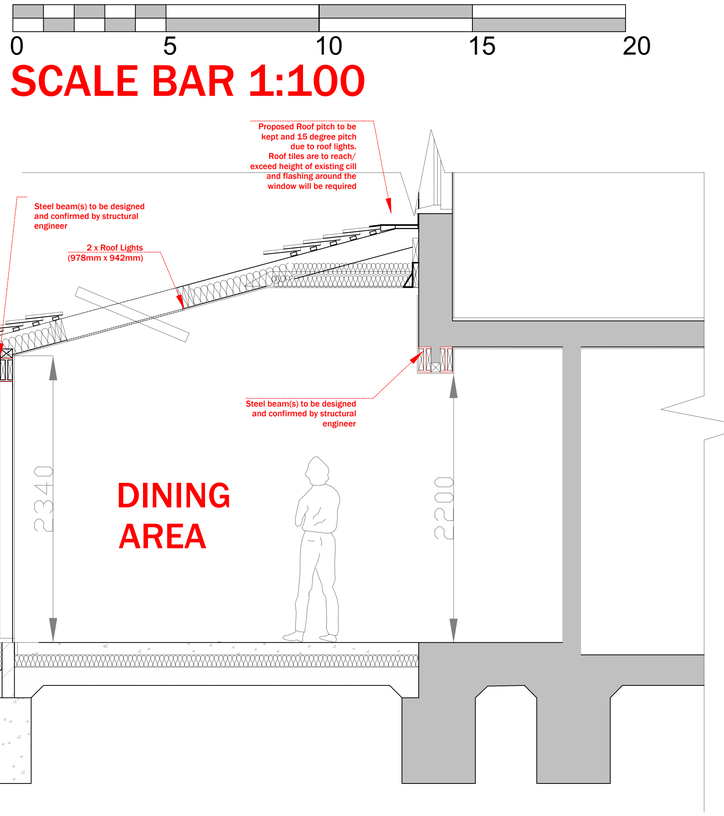

Proposed Section A:A (1:25)

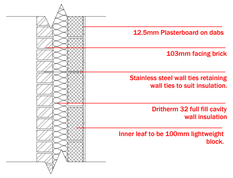

Section B:B (1:20)
(General Wall Construction)

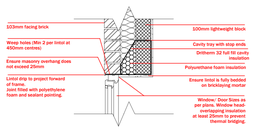

Section C:C (1:20)
(General Construction)

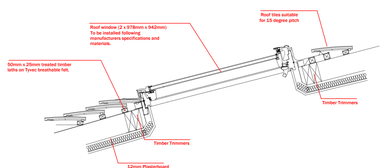

Section D:D (1:20)

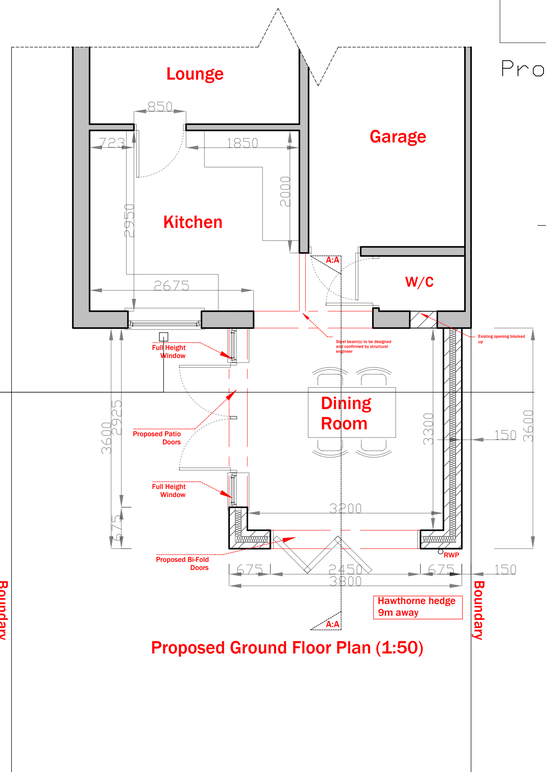

Proposed Ground Floor Plan (1:50)



Layout (1:1250)
Ordnance Survey licence number 40044851

0 5 10 15 20

SCALE BAR 1:100

0 1 2 3 4 5 10

SCALE BAR 1:50

All dimensions to be checked on site
All drainage positions and inverts to be checked on site.
No work to commence until receipt of Water authority approval.
It is the responsibility of the property owner to comply with the party wall act where building near to a boundary.

Revision	Date	Description	Drawn By

Architecture Ltd

Derby Office
2 Broomfield Cottages, Morley, Derby, DE7 6DN
T. 01332 830313

Nottingham
20 Fletchergate, Nottingham, NG1 2FZ
T. 0115 8320289

Stafford
79 Witney Rd, Stafford ST17 0BP
T. 01785 593026
M. 07974 438575
E. Tim@bds-a-s.co.uk
W. www.BDSARCHITECTURE.CO.UK

Project
5 Pipers Court, Codnor Park, Ironville

Drawn by	Date	Proposal	Project
Will North	16 Mar 21	Extension	1870PC 001 Rev D

5 Pipers Court, Codnor Park