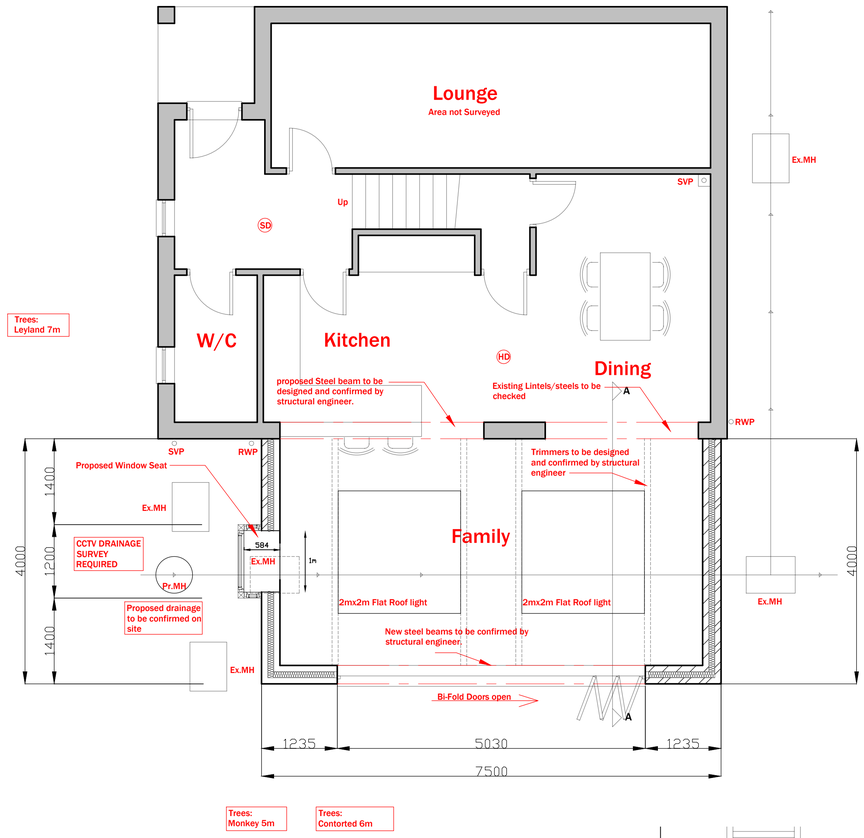

Proposed Ground Floor Plan (1:50)



SCALE BAR 1:50

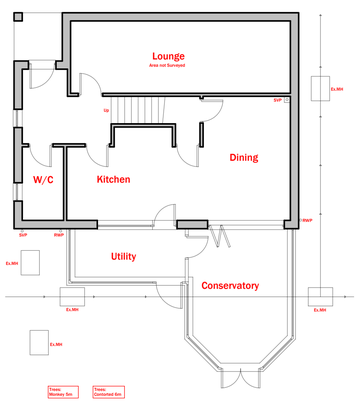

Existing Ground Floor Plan (1:100)

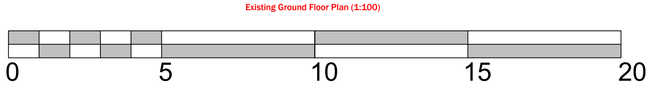

SCALE BAR 1:100

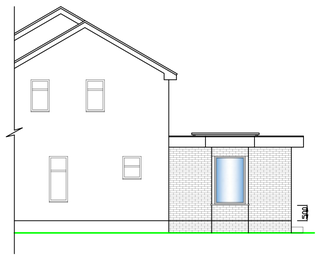

Proposed Side Elevation (1:100)

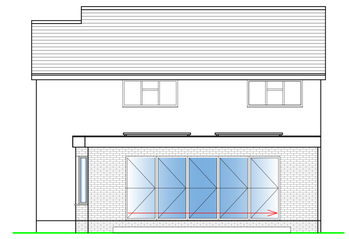

Proposed Rear Elevation (1:100)

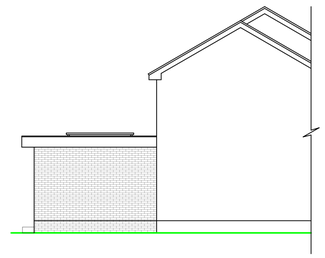

Proposed Side Elevation (1:100)

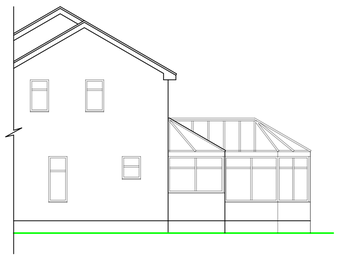

Existing Side Elevation (1:100)



Existing Rear Elevation (1:100)

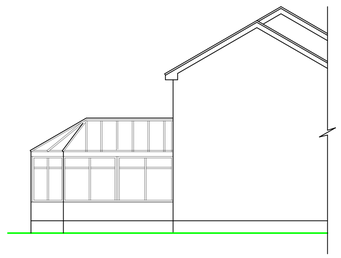

Existing Side Elevation (1:100)



Layout (1:1250)
Ordnance Survey licence number 40044851





Proposed Block Plan (1:500)

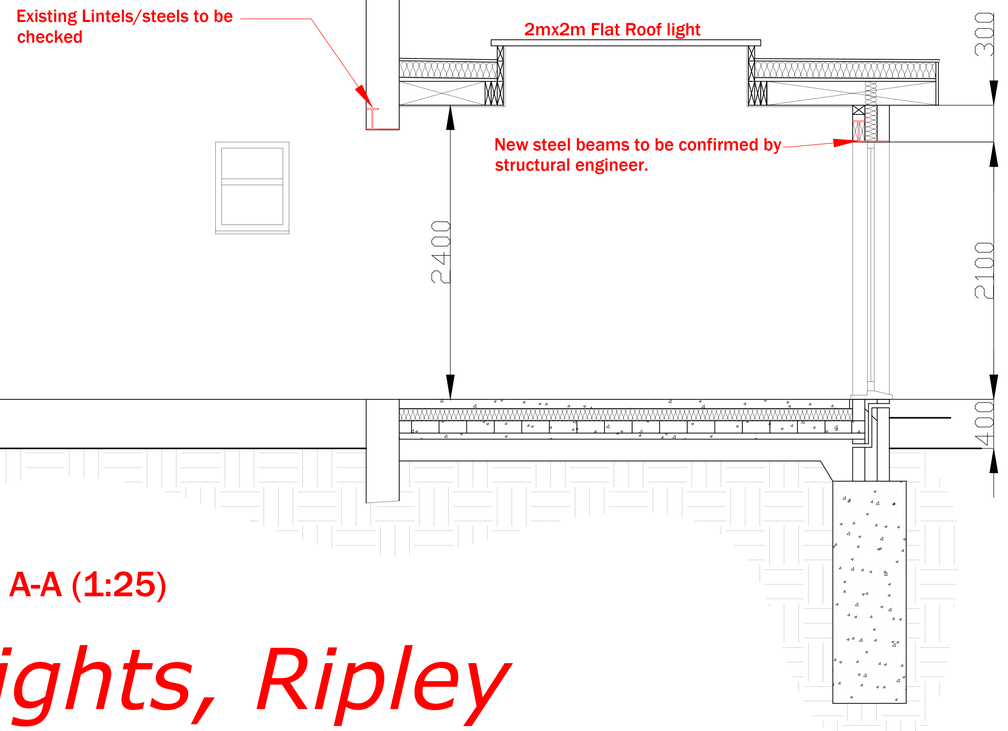

Section A-A (1:25)

All dimensions to be checked on site
All drainage positions and inverts to be checked on site.
No work to commence until receipt of Water authority approval.
It is the responsibility of the property owner to comply with the party wall act where building near to a boundary.

Revision	Date	Description	Drawn By

Architecture Ltd

Derby Office
2 Broomfield Cottages, Morley, Derby, DE7 6DN
T. 01332 830313
T. 0115 8320289
Nottingham
20 Fletchergate, Nottingham, NG1 2FZ
T. 01785 593026
M. 07974 438575
Stafford
79 Witney Rd, Stafford ST17 0BP
E. Tim@b-d-s.co.uk
W. www.BDSARCHITECTURE.CO.UK

Project
63 Amber Heights, Ripley

Drawn by	Date	Proposal	Project
Gordon H	01 April 21	Extension	1876AH 001 Rev E

63 Amber Heights, Ripley