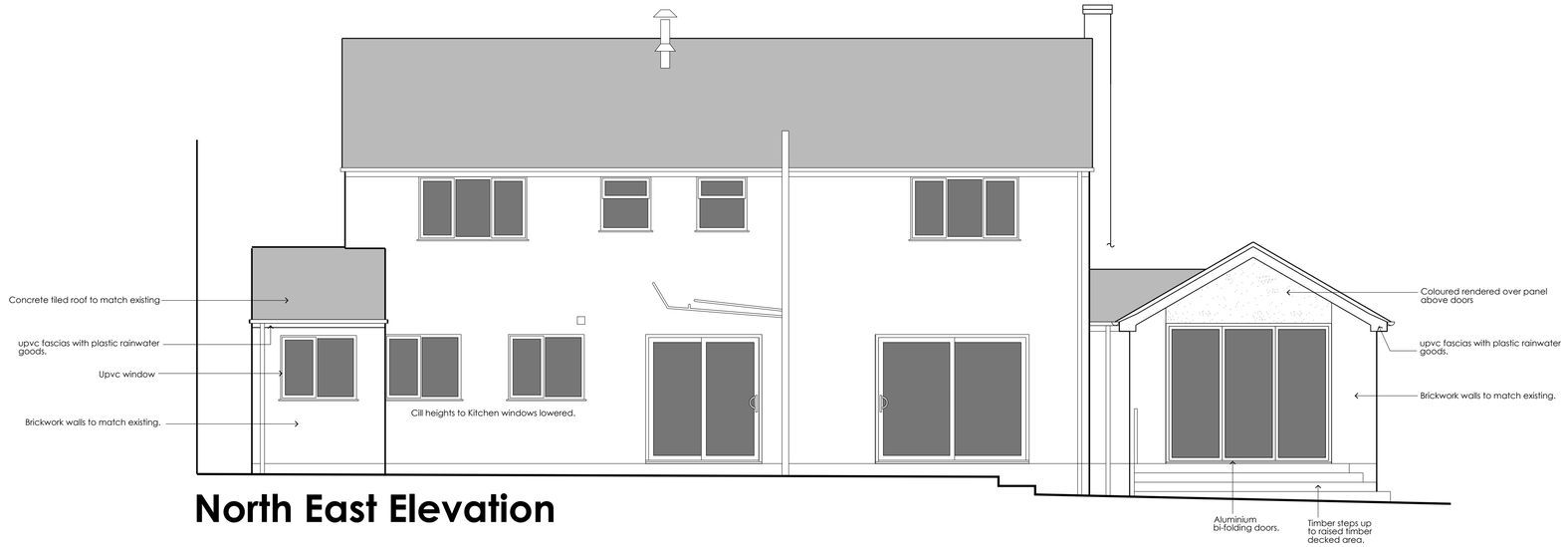


## North East Elevation




## South West Elevation

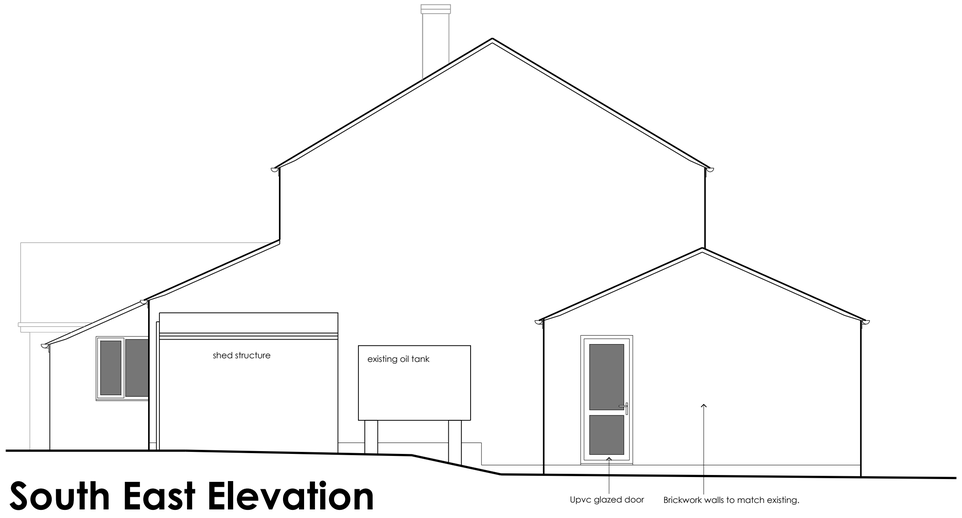


## South East Elevation

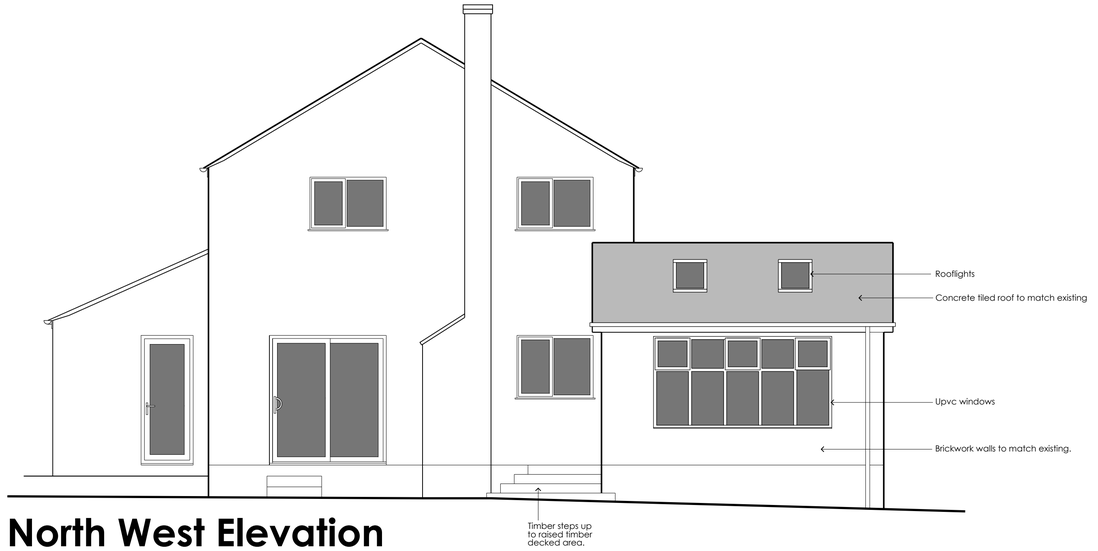


## North West Elevation

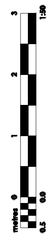


CLIENT
Mr & Mrs Hill

PROJECT
Lynton, 7 Burland Green Lane, Weston Underwood.

DRAWING
Planning Scheme: Proposed Elevations

DATE
May'21

SCALE
1:50

SIZE
A1

DRAWN
JCS

DRAWING NUMBER
1098-05

STATUS
Survey

BASE FILE
survey.dwg

DO NOT SCALE THIS DRAWING. REPRODUCTION SUBJECT TO COPYRIGHT.

JS:A
architectural design
project management
194 Church Lane
Hucknall, Nottingham
NG15 8DZ
07976 716973
admin@js-a.co.uk
www.js-a.co.uk