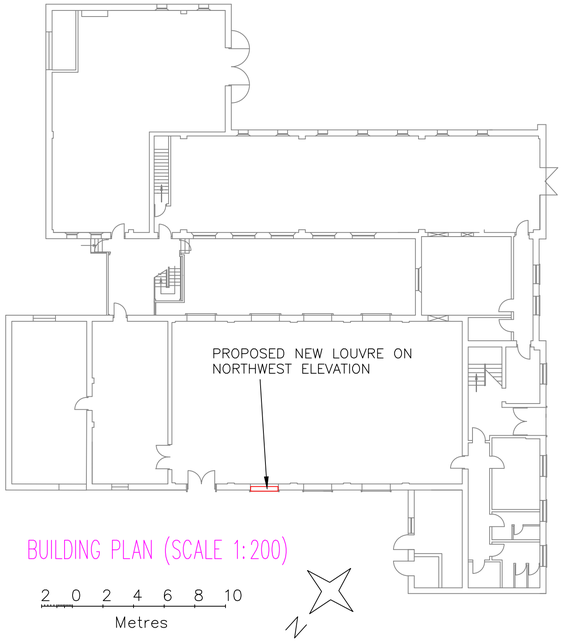

BUILDING PLAN (SCALE 1:200)

2 0 2 4 6 8 10
Metres

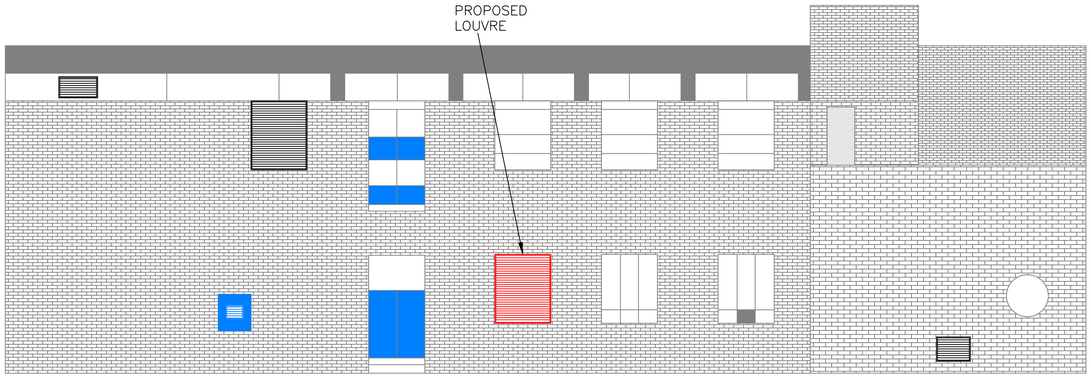

PROPOSED NORTHWEST ELEVATION (1:100)

1 0 1 2 3 4 5
Metres

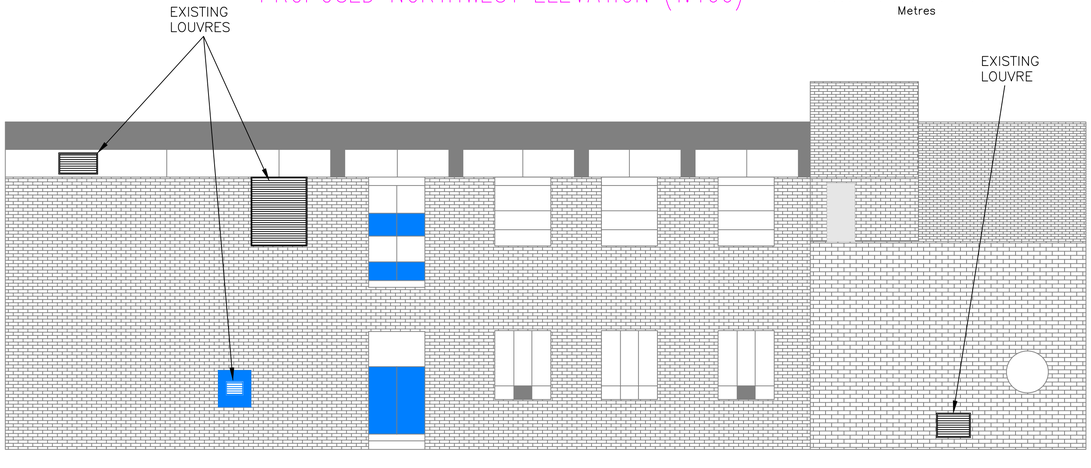

EXISTING NORTHWEST ELEVATION (1:100)



PHOTO OF NORTHWEST ELEVATION



PHOTO OF NORTHWEST ELEVATION



PHOTO OF AFFECTED WINDOW

Stanfords VectorMap

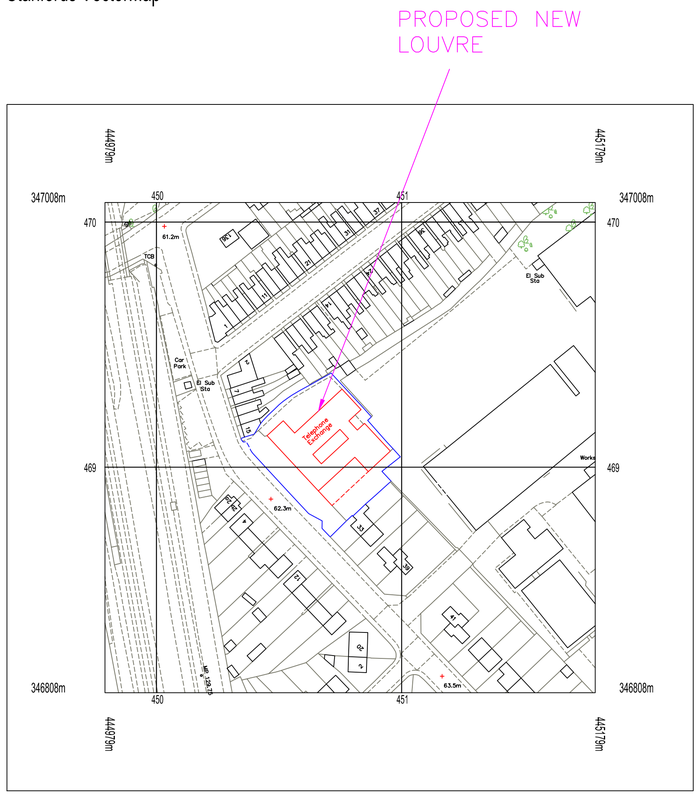

SITE LOCATION PLAN (SCALE 1:1250

20 0 20 40 60 80 100
Metres

N

© Crown copyright and database rights 2021 OS 100035409

PLANNING

THIS DRAWING MUST NOT,WITHOUT THE CONSENT OF WEATHERITE AIR CONDITIONING LTD., BE SHOWN TO ANY PERSON NOT EMPLOYED BY THE RECIPIENT, OR BE COPIED OR USED FOR THE PURPOSE OF MANUFACTURING ANY ARTICLE SHOWN IN THIS DRAWING. THIS DRAWING, TOGETHER WITH ANY COPIES MADE BY THE RECIPIENT SHALL BE RETURNED TO WEATHERITE AIR CONDITIONING LTD. ON DEMAND. THE COPYRIGHT IN THIS DRAWING SHALL BE AND REMAIN THE SOLE PROPERTY OF WEATHERITE AIR CONDITIONING LTD.

Weatherite
Air Conditioning
Limited

WEATHERITE HOUSE
CREDENDA ROAD
WEST BROMWICH
B70 7JE

TEL 0121 6652266

CLIENT
BRITISH TELECOM PLC

TITLE
PROPOSED PLANNING LAYOUT FOR
LANGLEY MILL TE GROUND FLOOR

DATE 12.05.2021
CONTRACT No.
DRAWN 4CS
CHECKED MW
SCALE SEE DWG

DRNG No.
121040 - 300

REV.	DATE	DRN.	MODIFICATION	CHECKED