

Proposed Side Elevation (1:100)

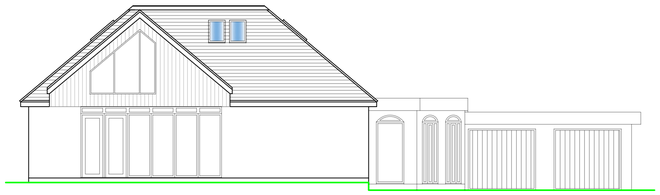

Proposed Front Elevation (1:100)

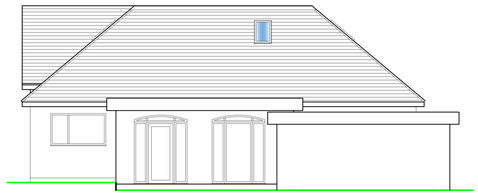

Proposed Side Elevation (1:100)

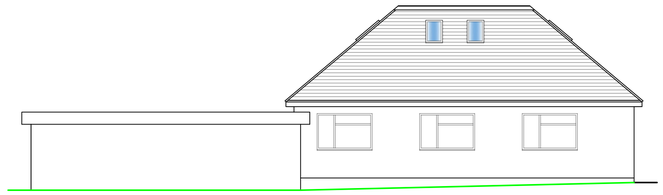

Proposed Rear Elevation (1:100)

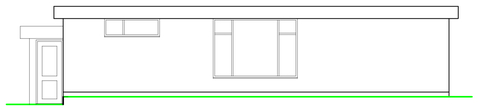

Existing Side Elevation (1:100)

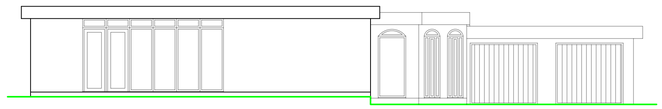

Existing Front Elevation (1:100)

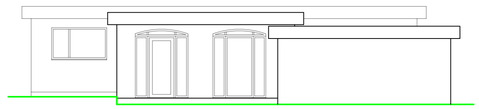

Existing Side Elevation (1:100)

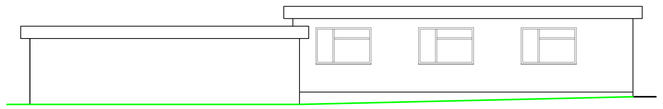

Existing Rear Elevation (1:100)

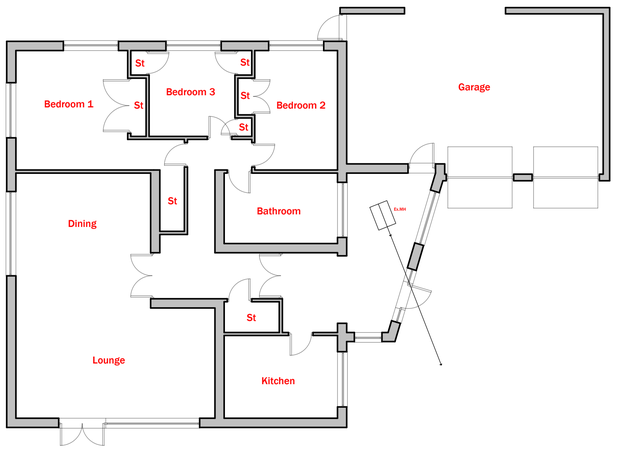

Existing Ground Floor Plan (1:100)



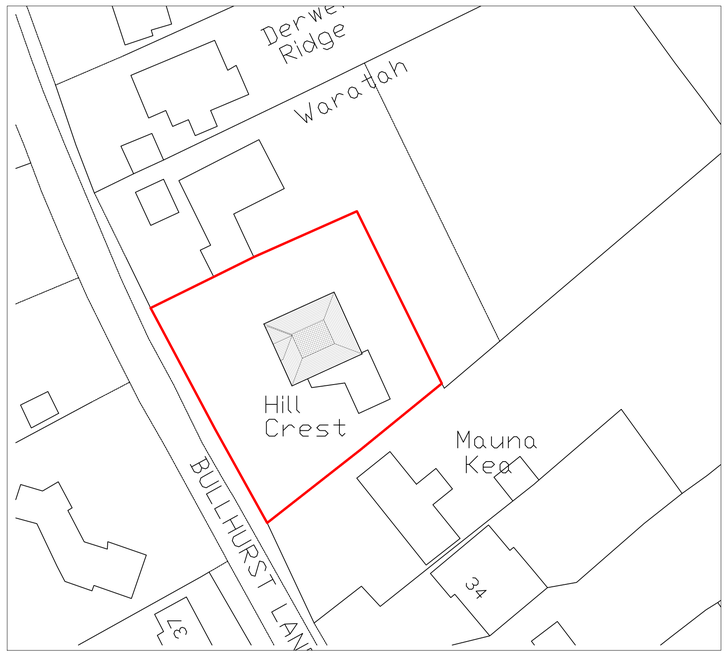

Proposed Block Plan (1:500)

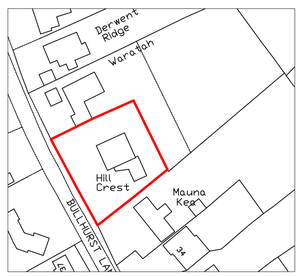

Layout (1:1250)
Ordnance Survey licence number 40044851



SCALE BAR 1:100

All dimensions to be checked on site
All drainage positions and inverts to be checked on site.
No work to commence until receipt of Water authority approval.
It is the responsibility of the property owner to comply with the party wall act where building near to a boundary.

Revision	Date	Description	Drawn By

Architecture Ltd

Derby Office
2 Broomfield Cottages, Morley, Derby, DE7 6DN
T. 01332 830313
T. 0115 8320289

Nottingham
20 Fletchergate, Nottingham, NG1 2FZ
T. 01785 593026
M. 07974 438575

Stafford
79 Witney Rd, Stafford ST17 0BP
E. Tim@b-d-s.co.uk
W. www.BDSARCHITECTURE.CO.UK

Project
38 Bullhurst Lane, Weston Underwood

Drawn by	Date	Proposal	Project
Gordon H	22 Apr 21	First Floor	1887BL 001 Rev A

38 Bullhurst Lane, Weston Underwood