

PRINCIPAL ELEVATION EAST TOWARDS BELPER ROAD SCALE 1:100

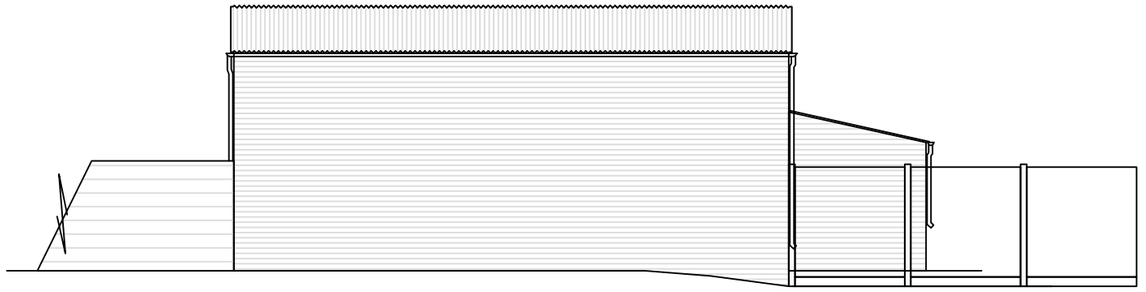

SIDE ELEVATION NORTH SCALE 1:100

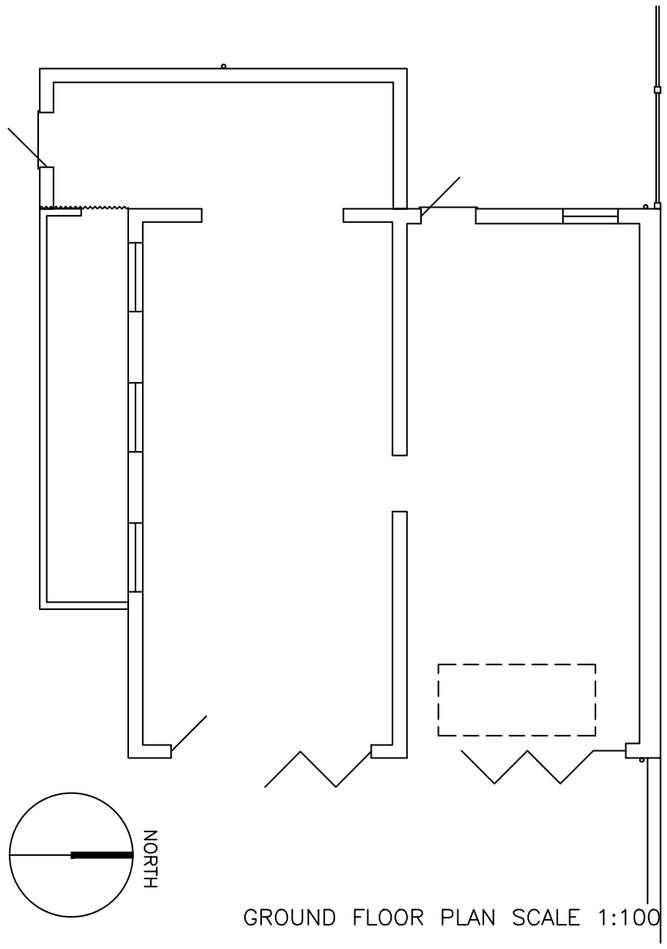

GROUND FLOOR PLAN SCALE 1:100

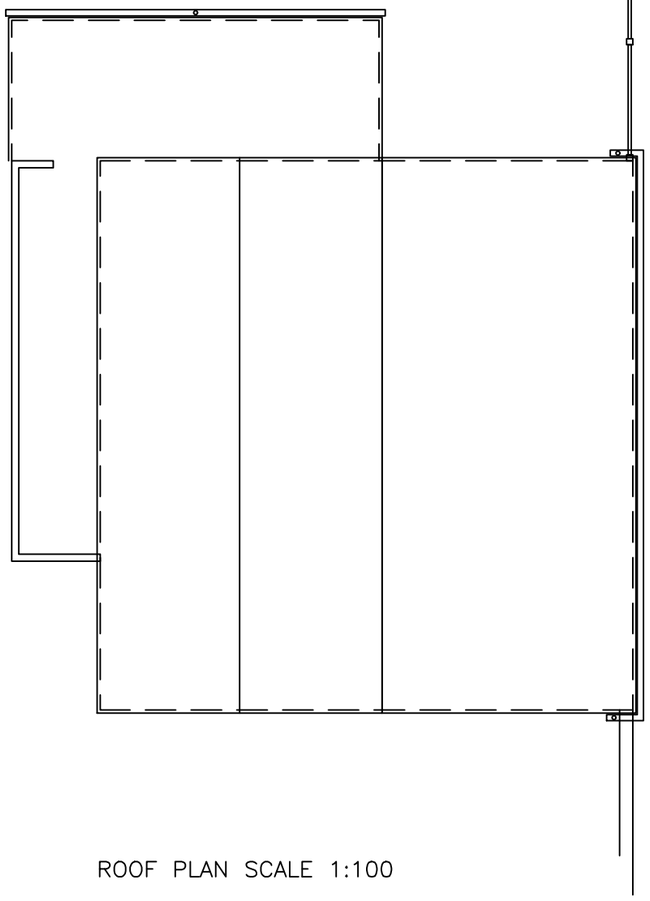

ROOF PLAN SCALE 1:100

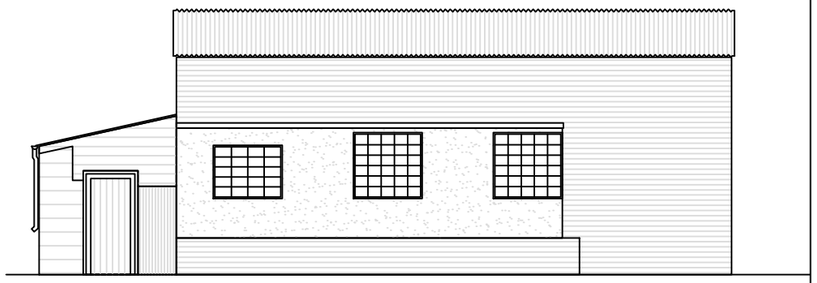

SIDE ELEVATION SOUTH SCALE 1:100

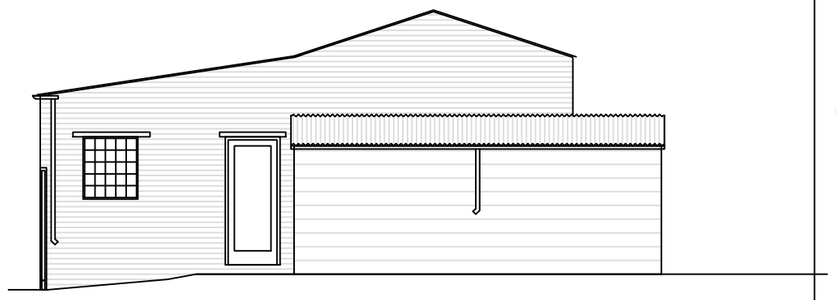

REAR ELEVATION WEST SCALE 1:100

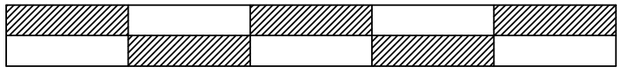

Building Plan as Existing – Scale 1:100

RIBA Chartered Practice

David McPhee Chartered Architect

1 Rutland Drive Mickleover Derby DE3 9FW Tel- 01332 988279 E mail- dave@davidmcpheearchitect.co.uk

AMENDMENTS

PROJECT NAME New Dwelling to Replace Industrial Unit Land North of 97 Belper Road, Bargate			JOB NO. DMA16–019
DRAWING TITLE Survey Building Plans and Elevations as Existing			DWG NO. EX 81 04
SCALE 1:200	DRAWN BY D. McPhee RIBA	DATE 10/03/21	REV. –

This drawing is copyright
Contractor must check all dimensions on site, working only from grid & figure dimensions.
Any discrepancies are to be reported to the designer before work commences.