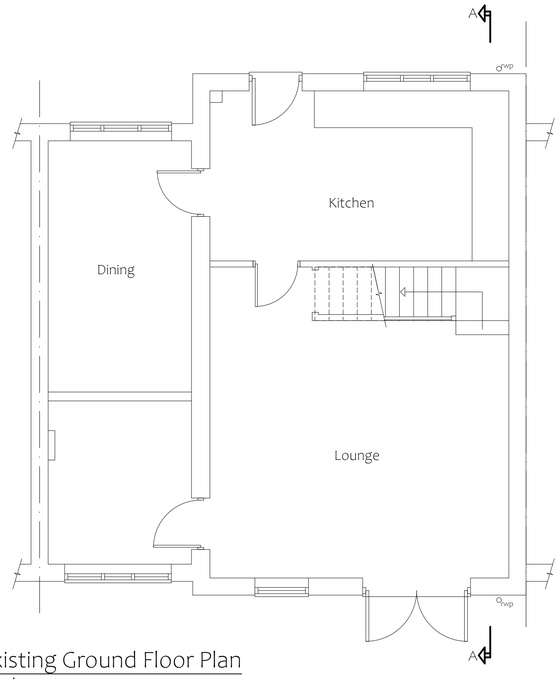

Existing Ground Floor Plan
Scale 1: 50

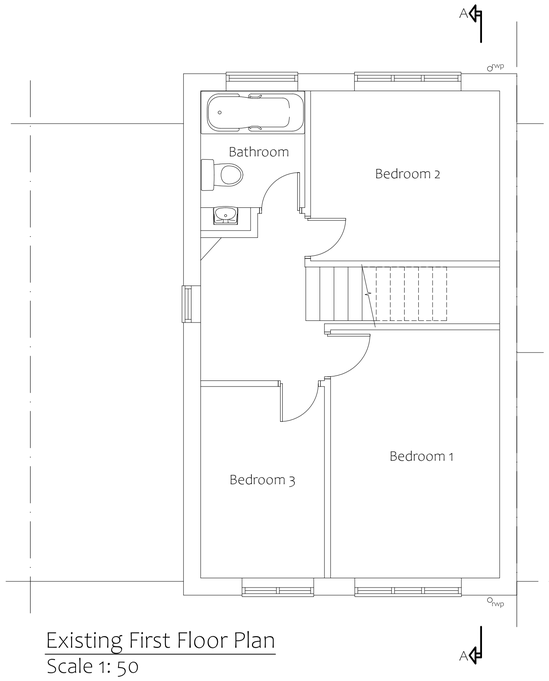

Existing First Floor Plan
Scale 1: 50

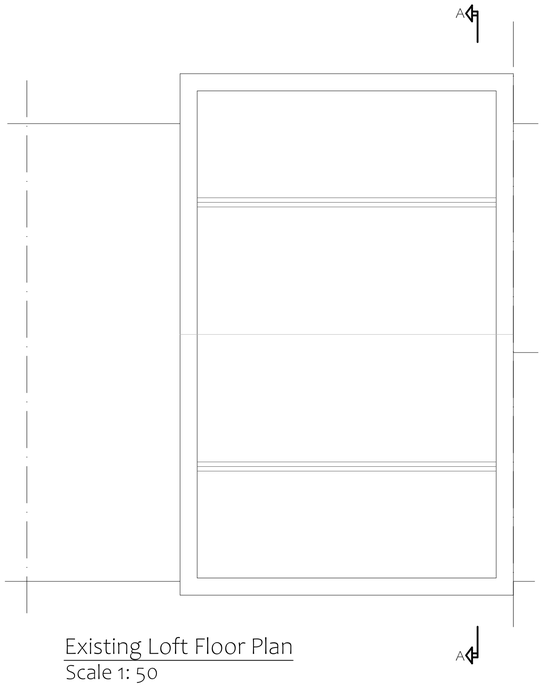

Existing Loft Floor Plan
Scale 1: 50

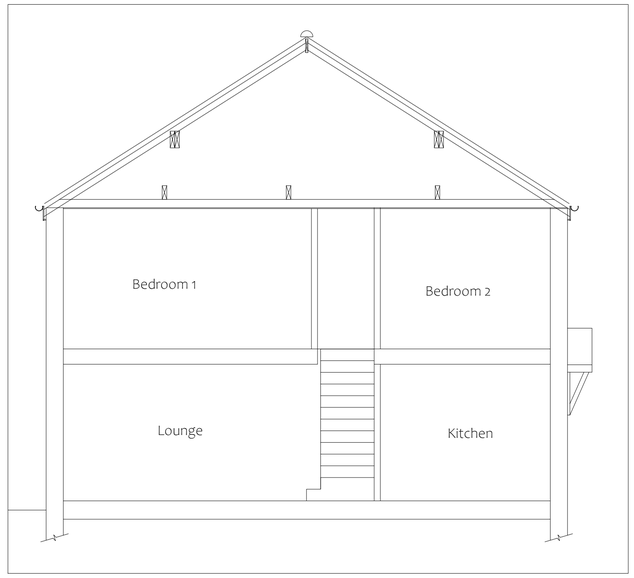

Existing Section Through A-A
Scale 1: 50

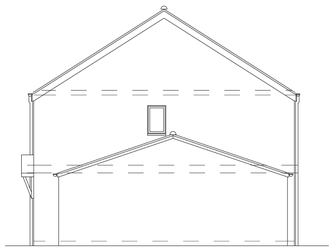

Existing Side Elevation
Scale 1: 100 (West)



Existing Rear Elevation
Scale 1: 100 (South)

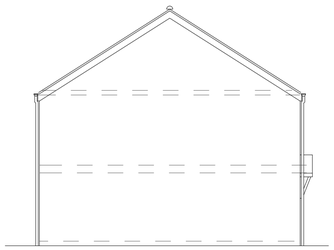

Existing Side Elevation
Scale 1: 100 (East)



Existing Front Elevation
Scale 1: 100 (North)

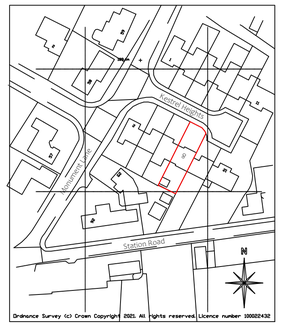

Site Location Plan
Scale 1: 1250

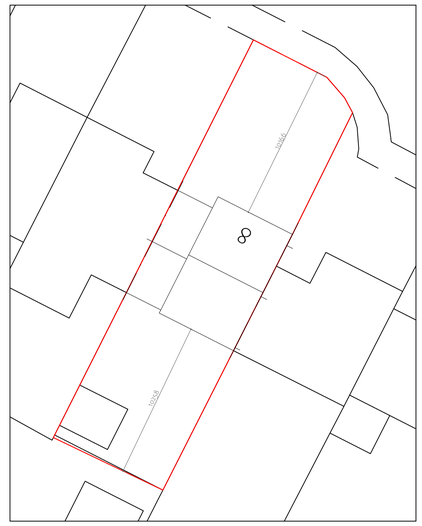

Existing Site Block Plan
Scale 1: 200

DO NOT SCALE:
From this drawing all dimensions are in millimetres unless otherwise stated any discrepancies are to be reported to Lacey & Owen Architectural Services Ltd.

RELEVANT DRAWINGS:
This drawing is to be read in conjunction with all other relevant drawings and details

DRAWING COPYRIGHT:
This drawing and all other relevant drawings is the property of Lacey & Owen Architectural Services Ltd. and should not be copied or altered in any way without prior consent

PLANNING ISSUE

Rev	By	Date	Details
A	MD	25/05/21	Planning Issue

PROPOSED
Loft Conversion

LOCATION
8 Kestrel Heights
Codnor Park
Derbyshire
NG16 5PW

CLIENT
Mr & Mrs Smith

DRAWING TITLE
Details as existing

Drawn By	Date	Dwg.No	Rev
AW	March 2021	KJ3252/01	A

SCALES @ A1: 1:50 | 1:100 | 1:200 | 1:1250

139 Bath Street
Ilkeston
Derbyshire
DE7 8AS
LACEY & OWEN
ARCHITECTURAL SERVICES LTD
T: 0115 944 5138
E: enquiry@laceyandowen.co.uk
www.laceyandowen.co.uk
CIAT REGISTERED PRACTICE