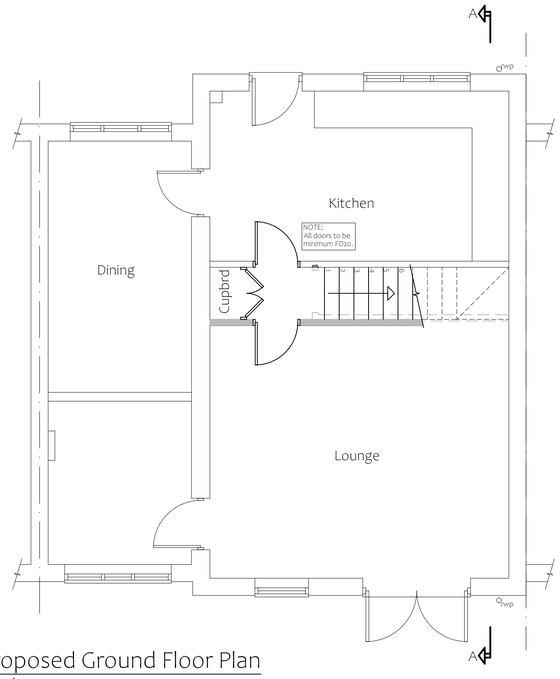

Proposed Ground Floor Plan
Scale 1: 50

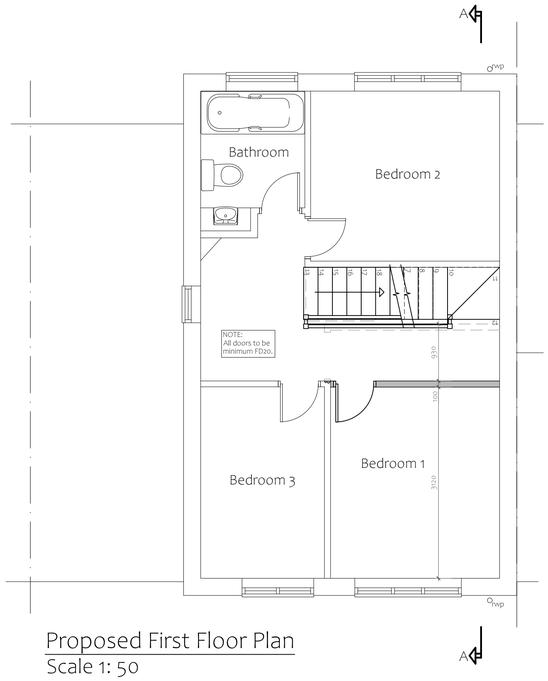

Proposed First Floor Plan
Scale 1: 50

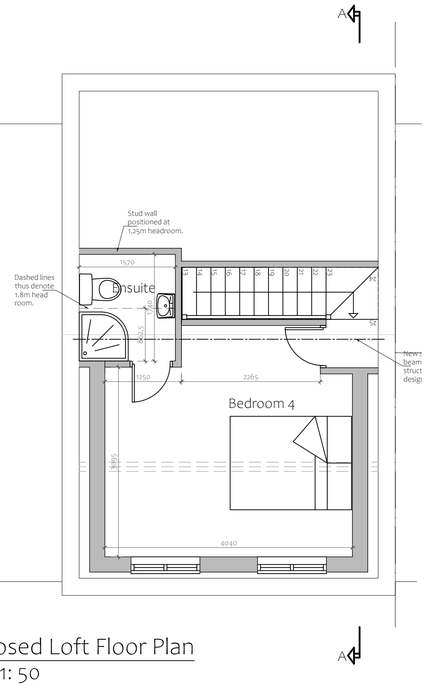

Proposed Loft Floor Plan
Scale 1: 50

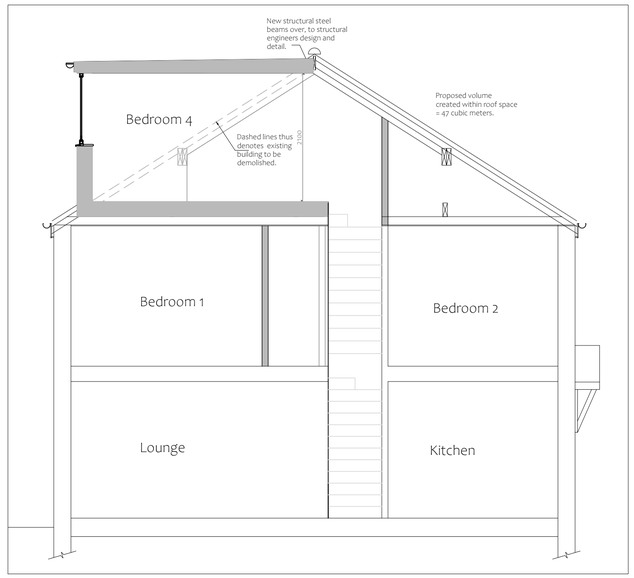

Proposed Section Through A-A
Scale 1: 50

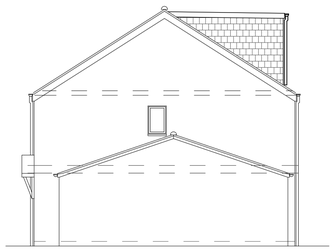

Proposed Side Elevation
Scale 1: 100 (West)



Proposed Rear Elevation
Scale 1: 100 (South)

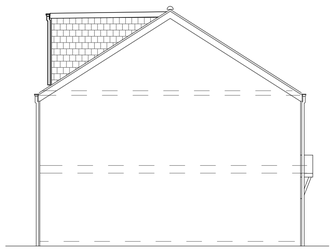

Proposed Side Elevation
Scale 1: 100 (East)



Proposed Front Elevation
Scale 1: 100 (North)

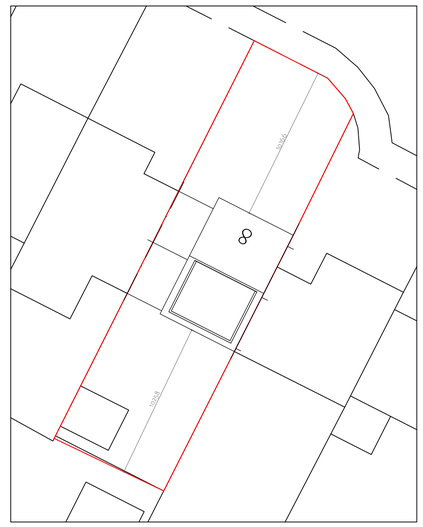

Proposed Site Block Plan
Scale 1: 200

DO NOT SCALE:
From this drawing all dimensions are in millimetres unless otherwise stated any discrepancies are to be reported to Lacey & Owen Architectural Services Ltd.

RELEVANT DRAWINGS:
This drawing is to be read in conjunction with all other relevant drawings and details

DRAWING COPYRIGHT:
This drawing and all other relevant drawings is the property of Lacey & Owen Architectural Services Ltd. and should not be copied or altered in any way without prior consent

PLANNING ISSUE

Rev	By	Date	Details
B	MO	25/05/21	Planning Issue
A	MO	19/05/21	Stairs revised to building regs requirements

PROPOSED
Loft Conversion

LOCATION
8 Kestrel Heights
Codnor Park
Derbyshire
NG16 5PW

CLIENT
Mr & Mrs Smith

DRAWING TITLE
Details as Proposed

Drawn By	Date	Dwg.No	Rev
AW	March 2021	KJ3252/02	B

SCALES @ A1: 1:50 | 1:100 | 1:200

139 Bath Street
Ilkeston
Derbyshire
DE7 8AS
LACEY & OWEN
ARCHITECTURAL SERVICES LTD
T: 0115 944 5138
E: enquiry@laceyandowen.co.uk
www.laceyandowen.co.uk
CIAT
REGISTERED PRACTICE