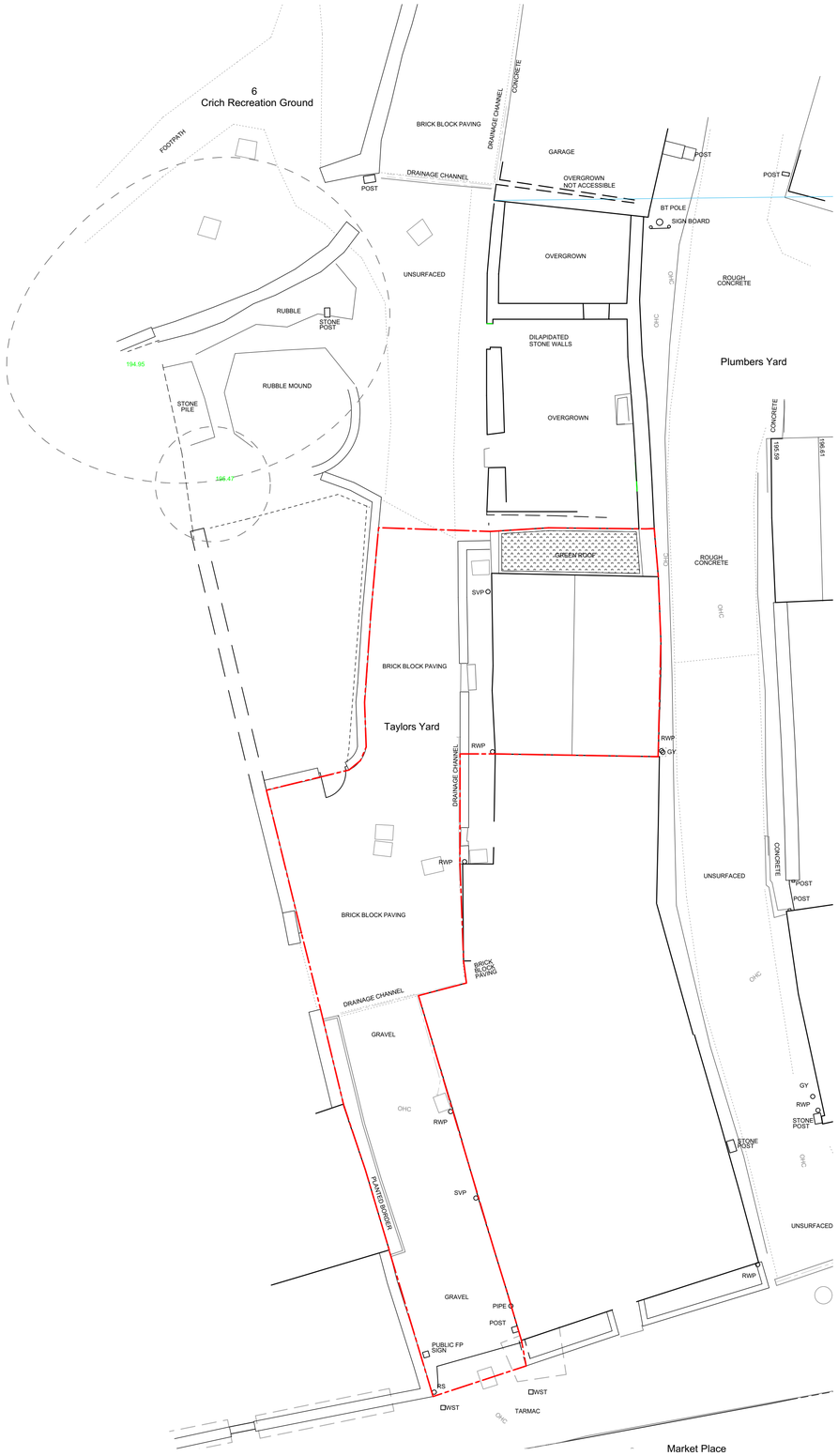

SURVEY SITE PLAN

Site boundary (including access to public highway)



WEST ELEVATION

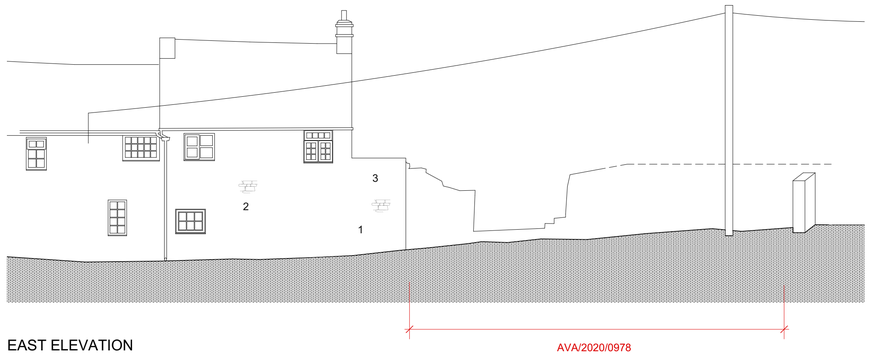

EAST ELEVATION

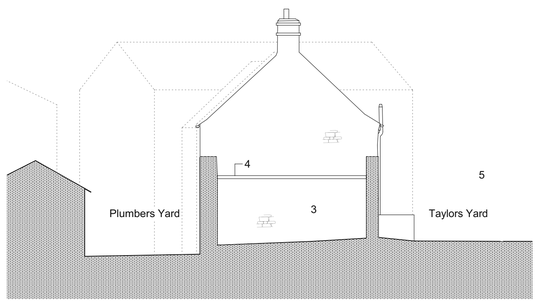

NORTH ELEVATION

KEY

1. Lean to stone outhouse
2. 2 Taylors Yard stone cottage
3. Make good and of existing stone wall using stone onsite
4. New green roof
5. Public right of way
6. Crich Recreation Ground Access

NO.	DATE	REVISION	BY

2 Taylors Yard

PROJECT	20-02	ADDRESS	Crich, Derbyshire
		CLIENT	Peter Hill
DWG NO.	P(003)	TITLE	Propsed Plans and Elevations
SCALE	1:100	SIZE	A1
DRAWN/CKD	AG/ PC	DATE	28/06/2021

CE+CA

© 2019 Chiles Evans + Care Architects This work is not to be copied or reproduced in any form without the prior written permission. Do not scale from this drawing. If in doubt, ask.

24 Byron Road, Sheffield, South Yorkshire S7 1RY
W: www.cecastudio.co.uk T: 0114 4491384
Chiles Evans + Care Architects Ltd.
E: info@cecastudio.co.uk