

Proposed Front Elevation
1 : 100



Proposed L Side Elevation
1 : 100

©Copyright



Proposed R Side Elevation
1 : 100



Section A-A
1 : 100

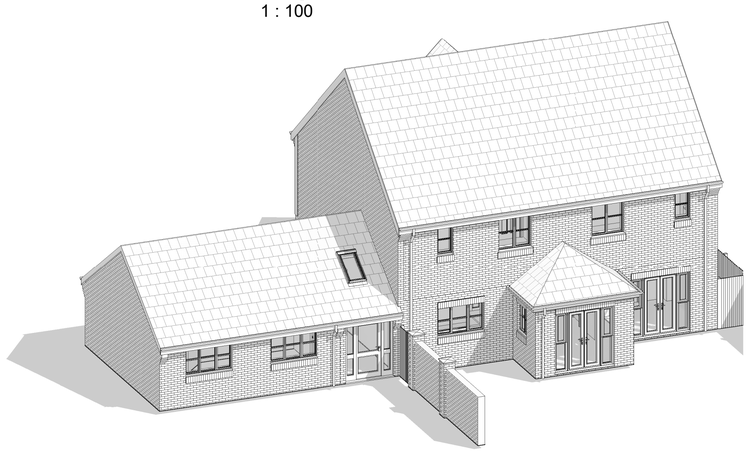

3D Proposed Rear View



Proposed Rear Elevation
1 : 100



3D Proposed Front View

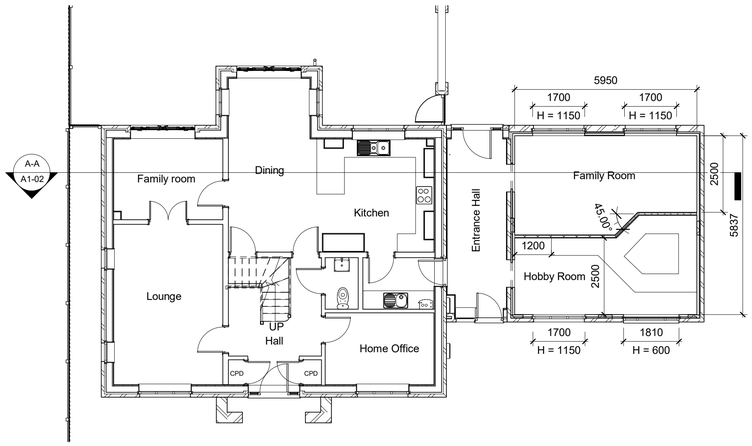

Proposed Ground Floor Plan
1 : 100

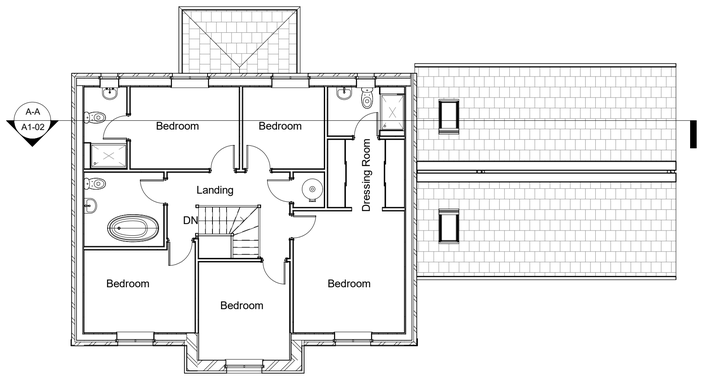

No Change

Proposed First Floor Plan
1 : 100

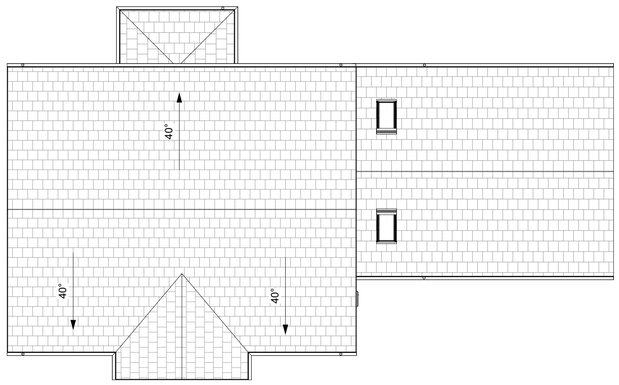

Proposed Roof Plan
1 : 100

©Copyright
All Drawings Are Copyrighted under Law and will only be licensed once payment has been received in full. ©Copyright to all drawings is retained by PlanningWorld
Party Wall Act 1996: Party wall agreements are the responsibility of the client.
Drawing is for planning purposes only, not construction.Check that this drawing is the latest/final revision, if in doubt, ask. Any dimensions shown are subject to site surveys and all measurements are to be checked on site prior to any construction or manufacture.
All dimensions are in millimetres unless stated otherwise.No dimensions to be scaled from drawings. Specific details are subject to further design development.This drawing is copyright protected. Drawings can only be used with the correct and agreed licence that has been granted by PlanningWorld to the person whose name is on the drawing and for the sole purpose of obtaining the single permission the drawing relates to, it has not been granted for third party use. Refer any discrepancy to PlanningWorld.THIS PLAN HAS BEEN PREPARED FROM INFORMATION PROVIDED BY THE CLIENT & FROM ORDANANCE SURVEY PLANS & AS SUCH CANNOT BE RELIED UPON FOR ACCURACY OF SITE DIMENSIONS.The client is responsible for defining the correct boundaries & site ownership, PlanningWorld cannot be held responsible for subsequent Land disputes or any material loss when obtaining information from this plan.It is the responsibility of the client to wait for planning & building regulations approval before commissioning any works.

Rev	Description	Date

PlanningWorld
PLANNING
MADE EASY!

0m 2m 4m 6m 8m 10m

VISUAL SCALE 1:100 @ A1

LICENSE PURPOSE: Client Approval Only	CODE: C/A/O	TITLE: Proposed Plans & Elevations	
PURPOSE OF ISSUE: DRAFT Issue Only	STATUS: D/I/O	SHEET NUMBER A1-02	

CLIENT
Stephanie Day

48 Phildock Wood Road, Derby DE22 4PH

SCALE (@ A1): 1 : 100			PROJECT No.
DRAWN BY: PlanningWorld	CHECKED BY: PlanningWorld	DATE: 19/06/20-21	REV: A

19/06/2021 11:23:24