

West Elevation

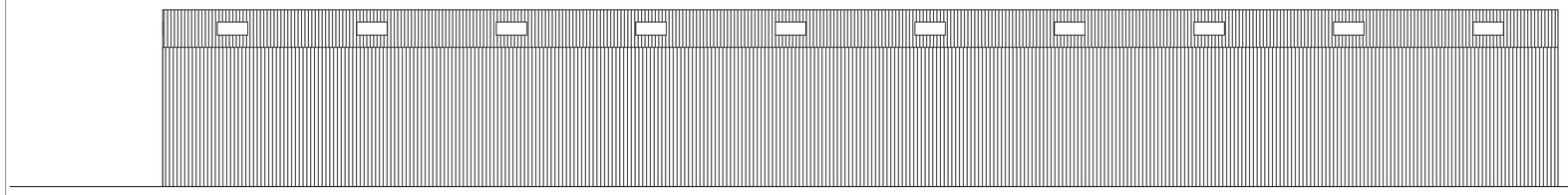

East Elevation

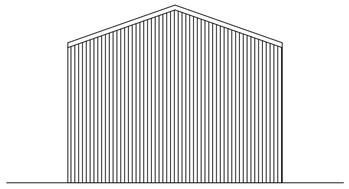

North Elevation

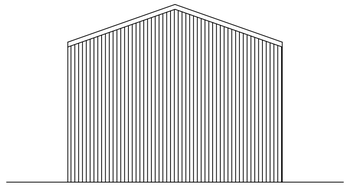

South Elevation

Floor Plan

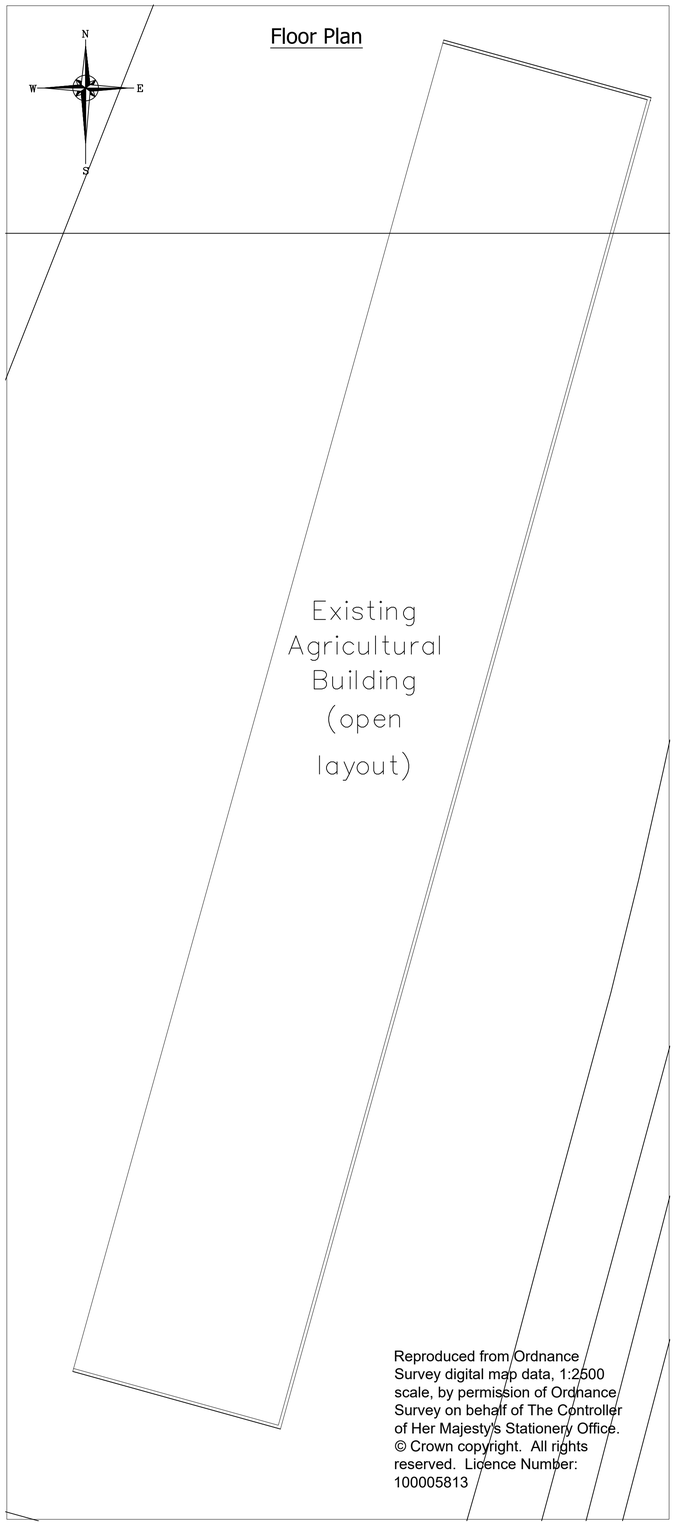

Reproduced from Ordnance Survey digital map data, 1:2500 scale, by permission of Ordnance Survey on behalf of The Controller of Her Majesty's Stationery Office. © Crown copyright. All rights reserved. Licence Number: 100005813

Drawing Notes:

Juniper Green Cladding to Existing Elevations and Roof. West Elevation open

All dimensions are stated in metres

Bagshaws LLP
Vine House, Ashbourne, Derbyshire. DE6 1AE
Telephone: 01335 342201 opt:2
www.bagshaws.com

Applicant:	Mr R Walvin Twin Oaks Farm, Lodge Lane, Woodlinkin, Langley Mill, Nottingham, NG16 4HH
Proposal:	Alterations to Exterior of Existing Agricultural Building and use of building for livestock
Scales: 1:100 @ A1	Detail: Existing Elevation Details & Floor Plan
Date: 24th June 2021	Drawing No. 14272-004