

West Elevation

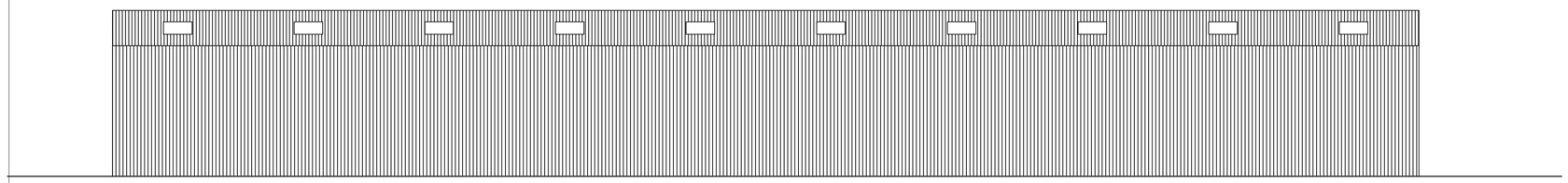

East Elevation

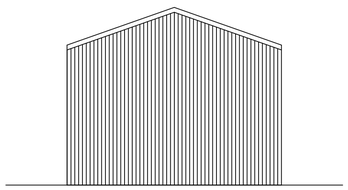

North Elevation

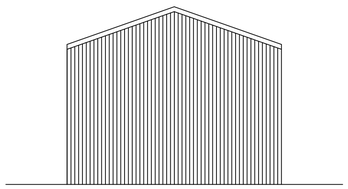

South Elevation

Drawing Notes:

North, South and East Elevations remain as existing plans

Juniper Green Cladding to Existing Elevations and Roof.

Remaining West Elevation is open fronted

All dimensions are stated in metres

Floor Plan

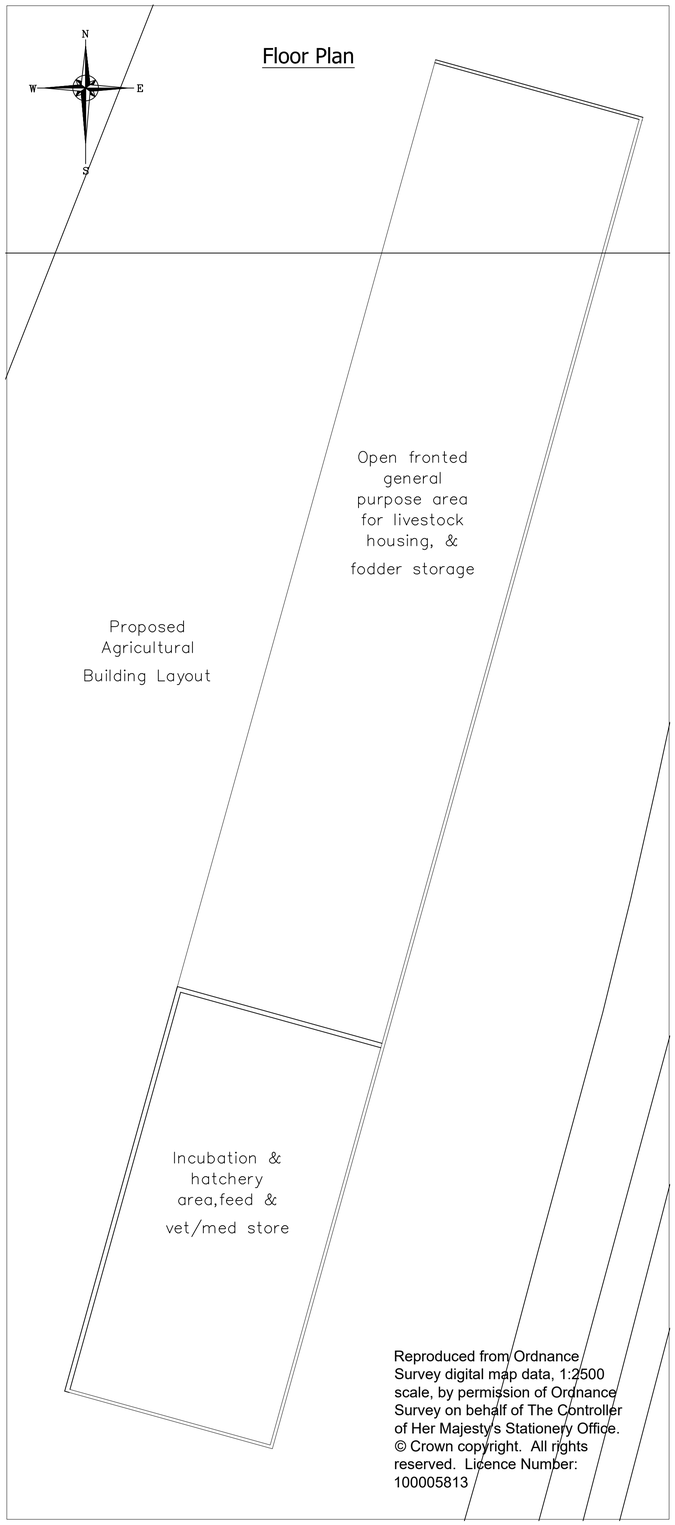

Reproduced from Ordnance Survey digital map data, 1:2500 scale, by permission of Ordnance Survey on behalf of The Controller of Her Majesty's Stationery Office. © Crown copyright. All rights reserved. Licence Number: 100005813

Bagshaws LLP
Vine House, Ashbourne, Derbyshire. DE6 1AE
Telephone: 01335 342201 opt:2
www.bagshaws.com

Applicant:	Mr R Walvin Twin Oaks Farm, Lodge Lane, Woodlinkin, Langley Mill, Nottingham, NG16 4HH
Proposal:	Alterations to Exterior of Existing Agricultural Building and use of building for livestock
Scales:	1:100 @ A1
Detail:	Proposed Elevation Details & Floor Plan
Date:	24th June 2021
Drawing No.	14272-005