

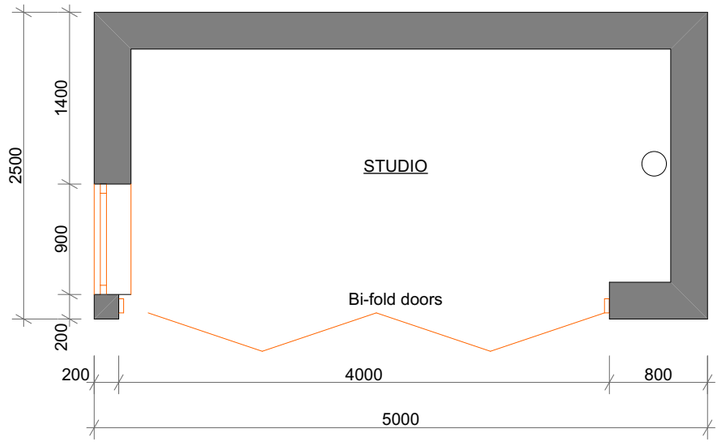

PROPOSED GROUND FLOOR LAYOUT

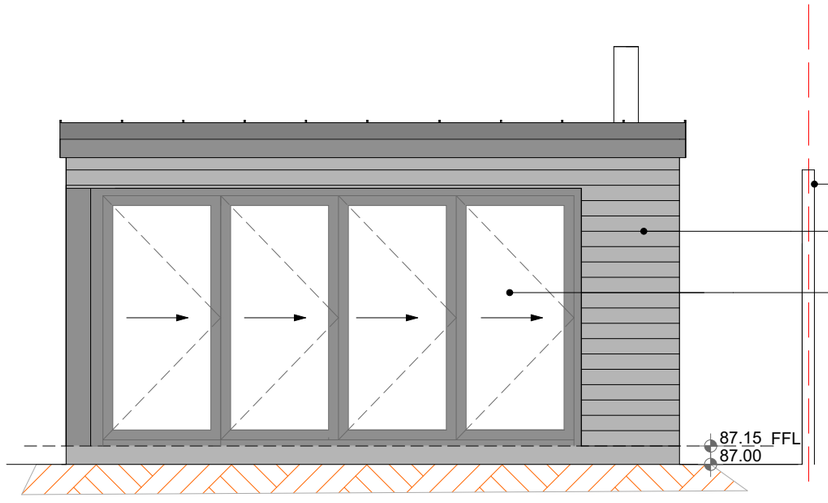

WEST ELEVATION

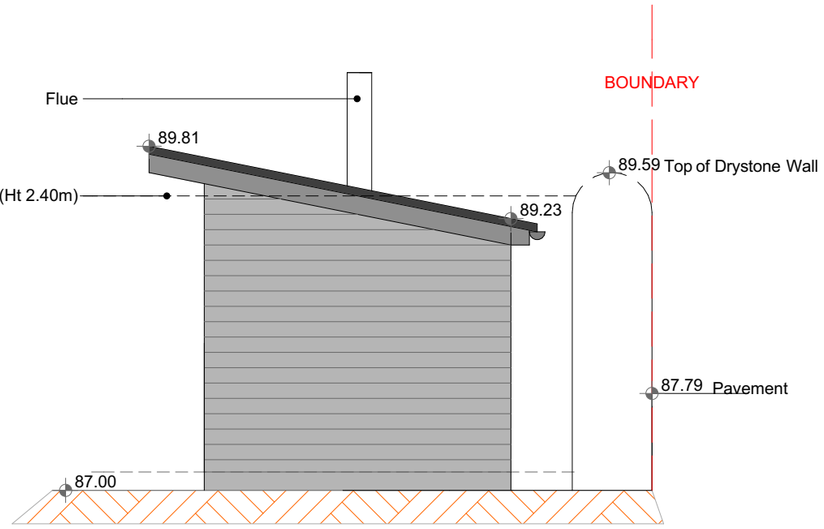

SOUTH ELEVATION

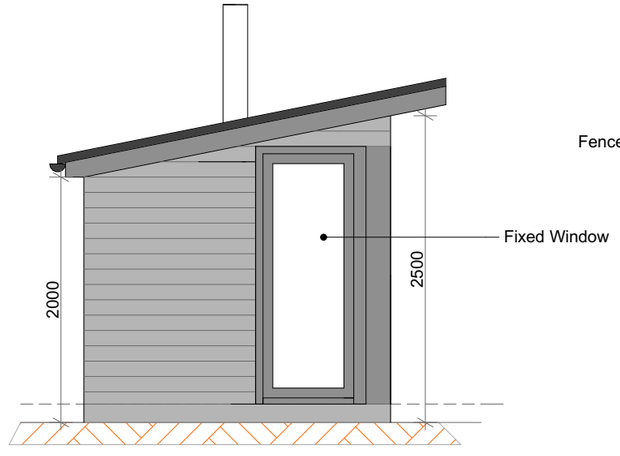

NORTH ELEVATION

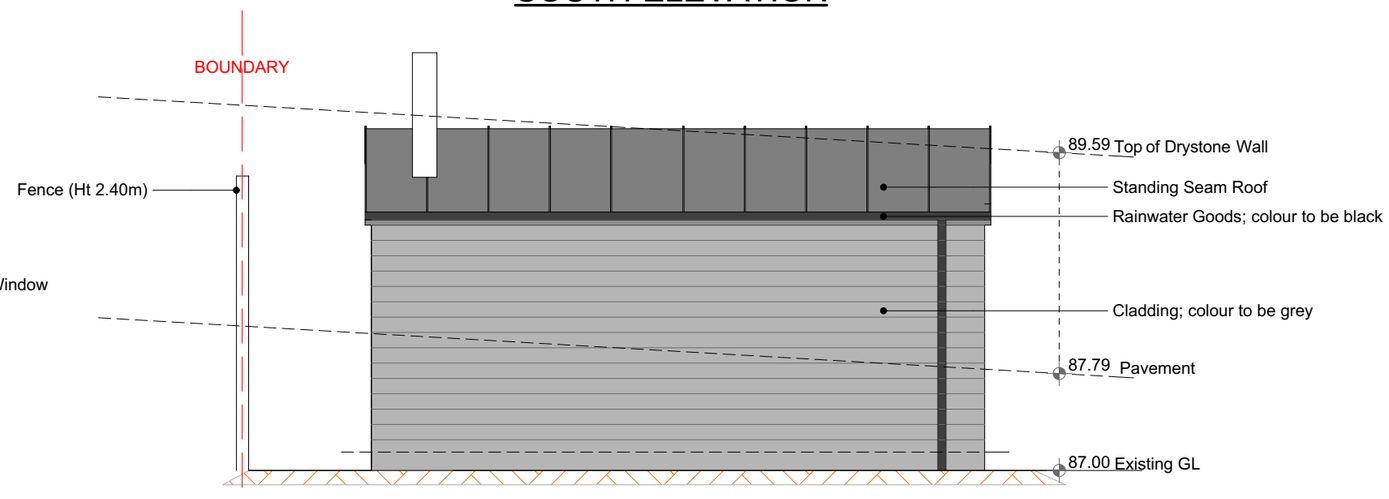

EAST ELEVATION

NOTES:

THIS DRAWING IS PROTECTED BY COPYRIGHT

This drawing is for planning purposes only.

All dimensions are in millimetres unless stated otherwise.

All dimensions indicated are approximate and are for guidance purposes only.

Do not scale off of drawings.

Levels, dimensions and boundary positions are to be checked on site by the chosen contractor. Any discrepancies are to be reported to LW Building Design Services.

Any information given on this drawing regarding the location of any services is only approximate and is given for guidance only.

Structural design and building control approval is required before construction commences.

You are reminded of your responsibility that all statutory notices are in place before construction commences.

The Contractor is to assume design responsibility under CDM 2015.

You are reminded of your responsibilities under the 'Party Wall etc. Act 1996' where applicable.

REVISIONS:

LW BUILDING DESIGN
EXTENSIONS NEW BUILDS AGRICULTURAL
VINE COTTAGE, MAIN ROAD,
WHATSTANDWELL, DERBYSHIRE DE4 5HE
T| 07742121972 E| Lwbuildingdesign@hotmail.com

CLIENT: MR & MRS P. FEL

SITE ADDRESS: 66 THE FLEET
BELPER
DERBYSHIRE
DE56 1NW

PROJECT: PROPOSED STUDIO

DRAWING TITLE: PROPOSED STUDIO LAYOUT & ELEVATIONS

DRAWING NUMBER: LW/0521/02 **REVISION:**

PROJECT STATUS: AWAITING APPROVAL

DATE: JUNE 2021 **SCALE:** 1:50 at A3