Plans for new container for Leabrooks (Bridle Lane) Allotment Association

Map showing location of Leabrooks (Bridle Lane) Allotments in the wider Leabrooks area.

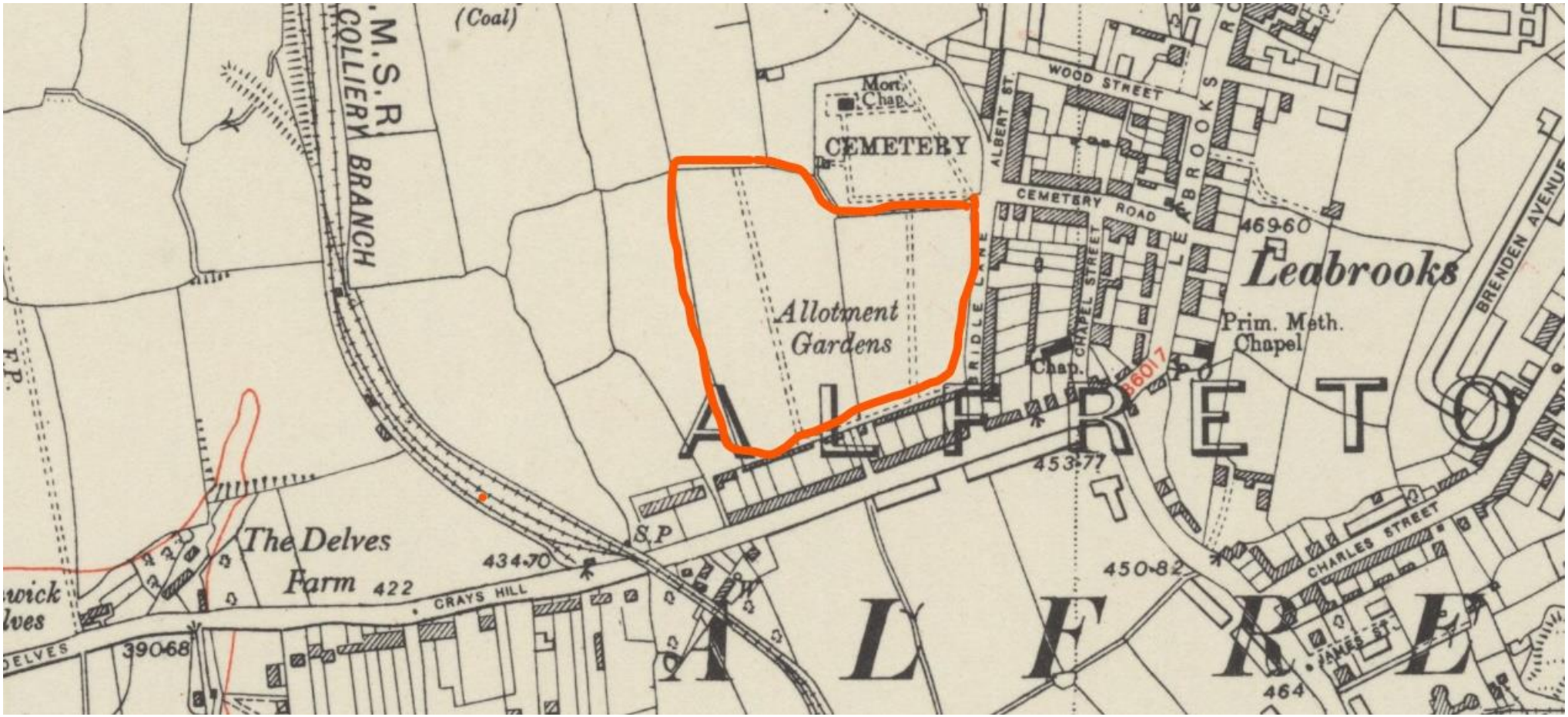

LBLAA site at 1:2500 showing situation relative to Bridle Lane and Swanwick Road from a 1960's map

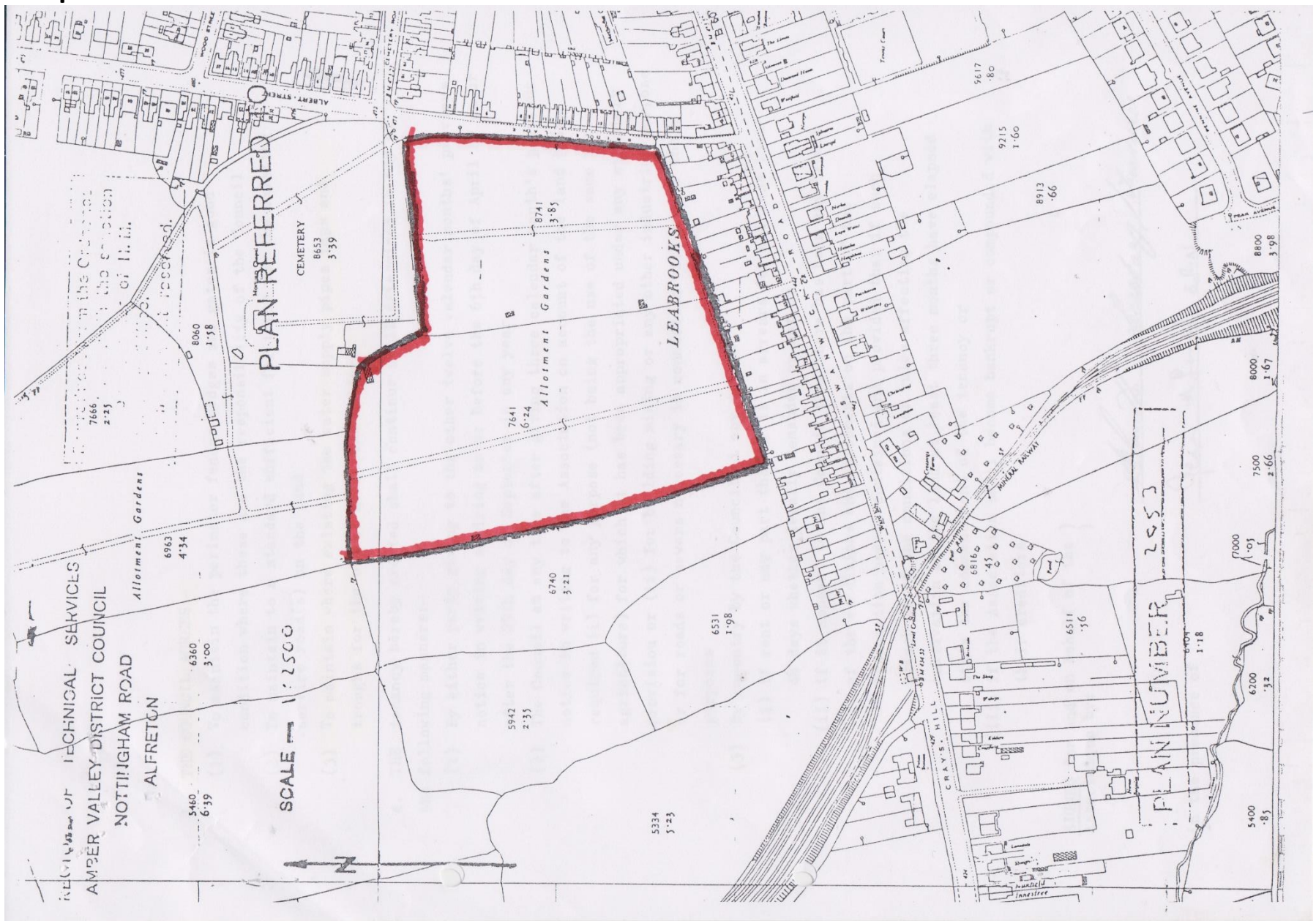

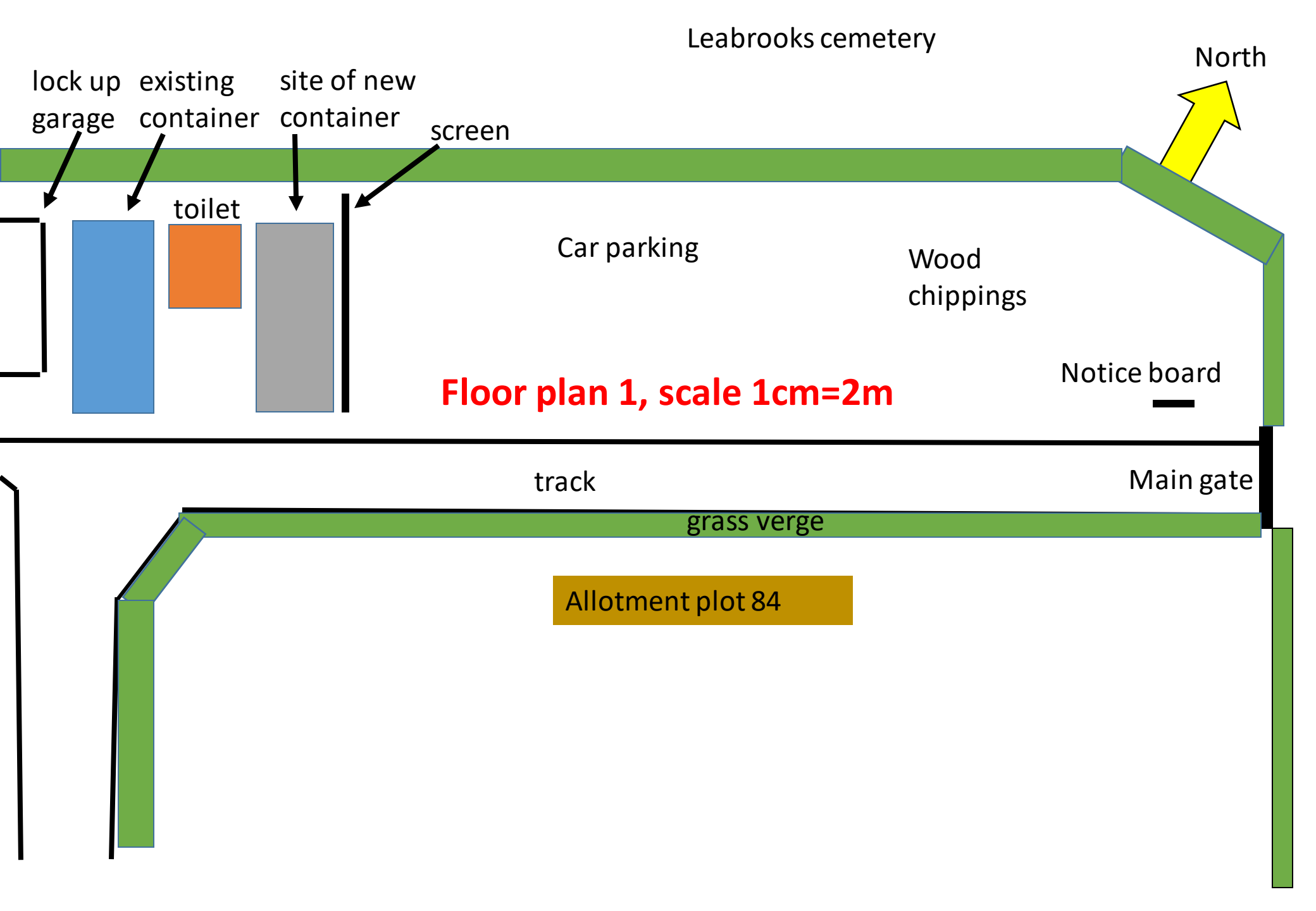
Leabrooks cemetery
North
lock up garage
existing container
site of new container
screen
toilet
Car parking
Wood chippings
Notice board
Floor plan 1, scale 1cm=2m
track
Main gate
grass verge
Allotment plot 84

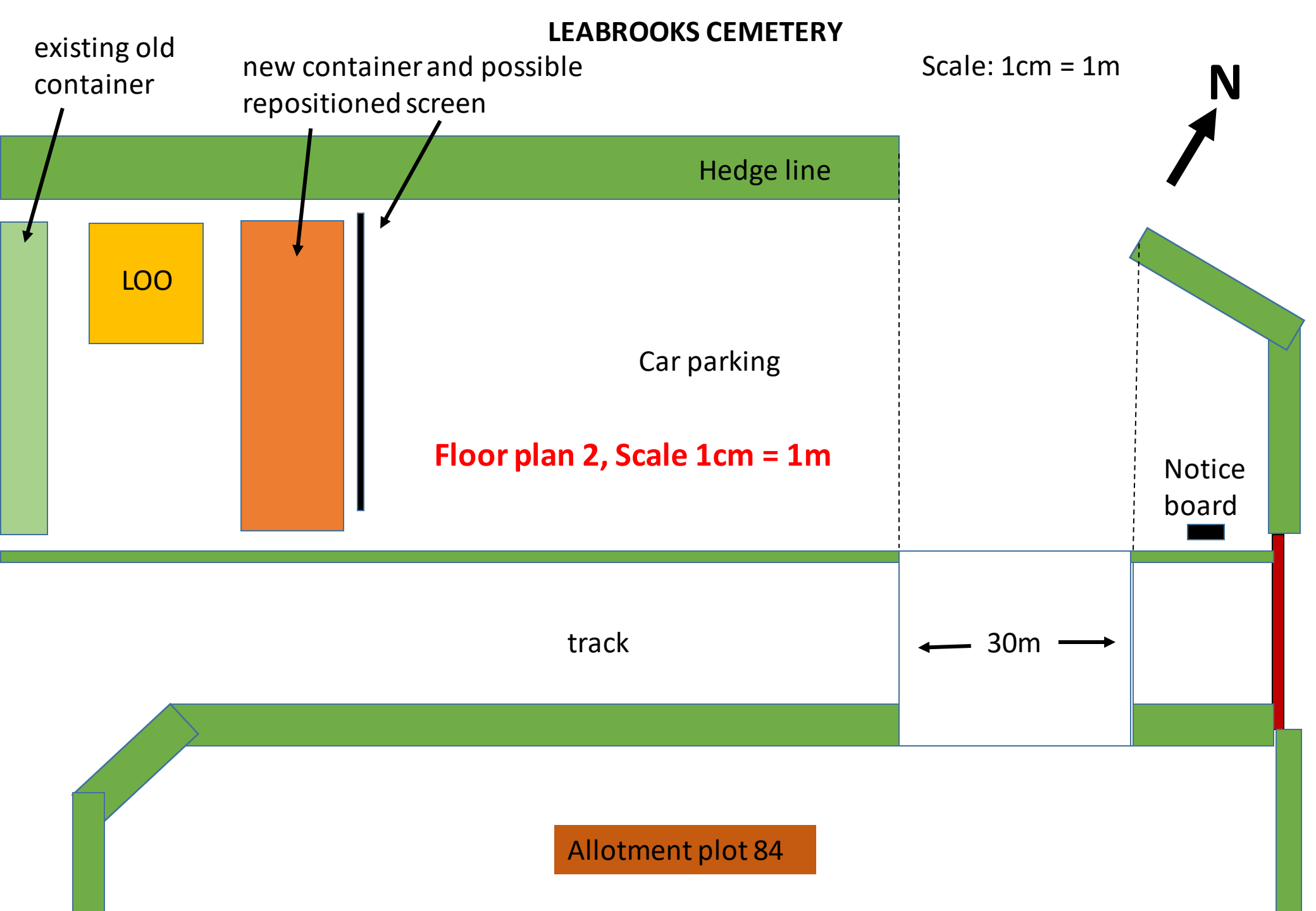
LEABROOKS CEMETERY
existing old container
new container and possible repositioned screen
Scale: 1cm = 1m
N
Hedge line
LOO
Car parking
Floor plan 2, Scale 1cm = 1m
Notice board
track
30m
Allotment plot 84

New Container front elevation, scale 1:50

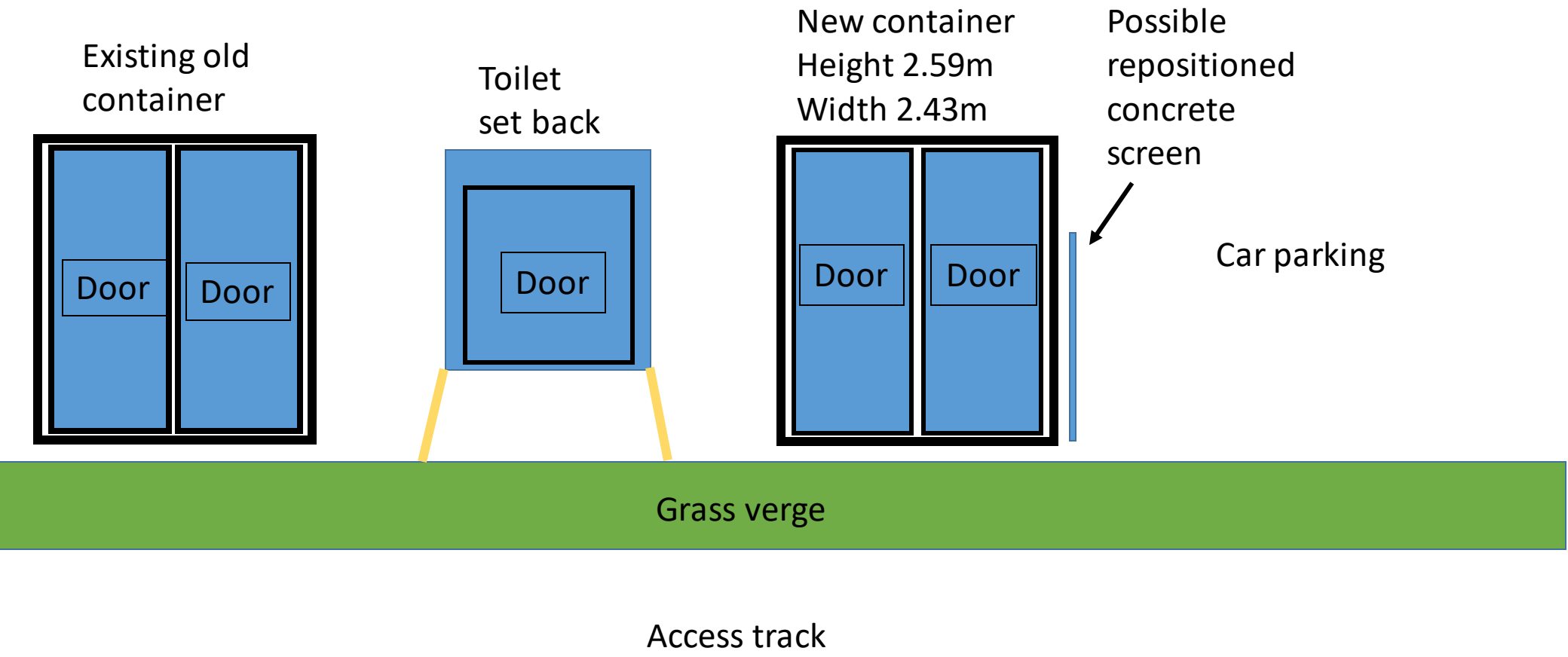

New container side elevations, scale 1:50, Length 6.1m, Height 2.59m.

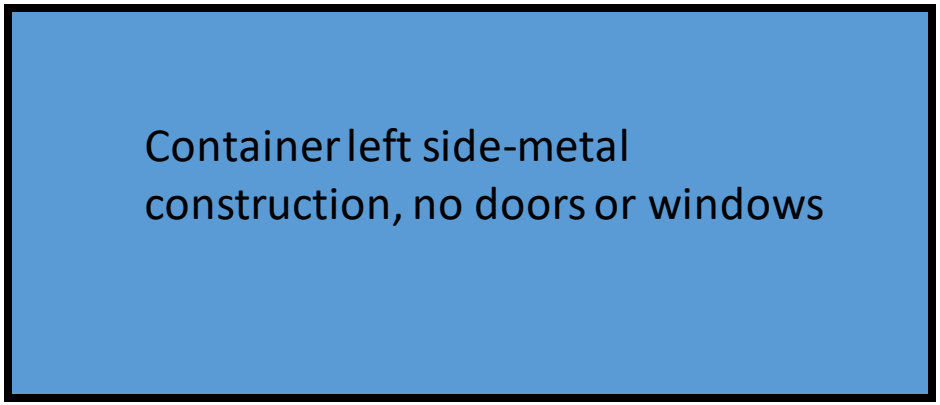

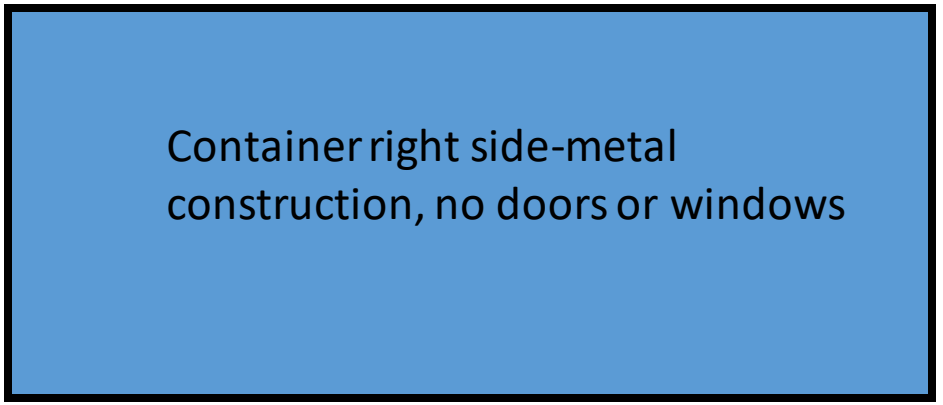

New container rear elevation
Height 2.59m, Width 2.43m

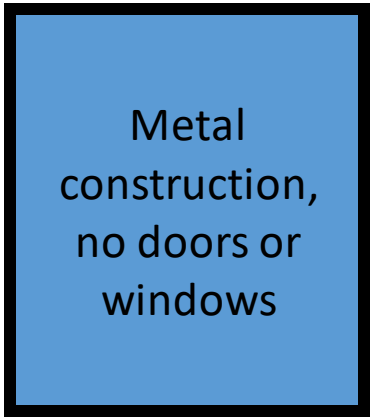

Blank elevations of sides of new container, scale1:50
Length 6.1 m, height 2.59m





Blank elevation of rear of new container, scale 1:50
Height 2.59m, Width 2.43m



Photos of the existing area where the new container will be sited



View along track to main gate and car parking area. Grass verge and allotment plot84 on the right.



View of existing container used as a shop and machine store, loo area and screen showing area where new container will be situated the screen to be taken down and possibly re-erected further along to screen new container



View looking back at existing tool store garage, old container used as a shop, loo area and screen



View of loo and screen. The new container will be sited where the screen is presently situated. The screen will be taken down to make way for the new container.