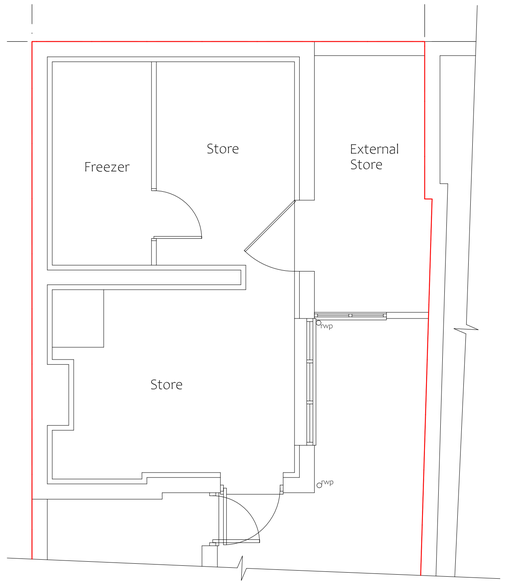


Existing Ground Floor Plan
Scale 1: 50

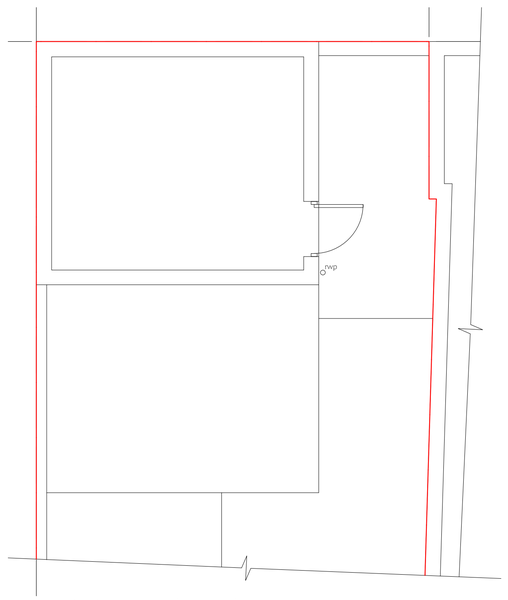


Existing 1st Floor Plan
Scale 1: 50

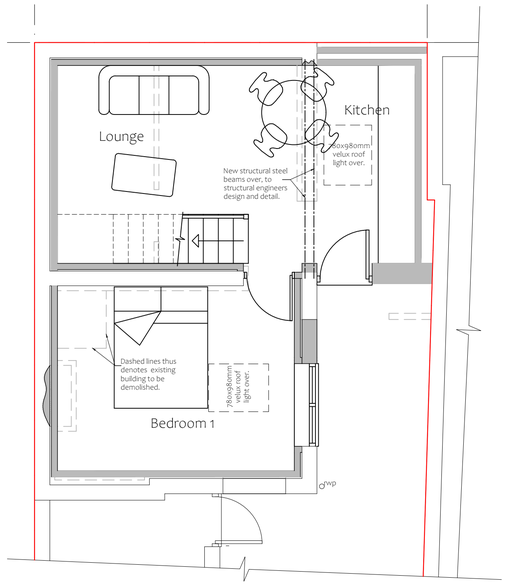


Proposed Ground Floor Plan
Scale 1: 50

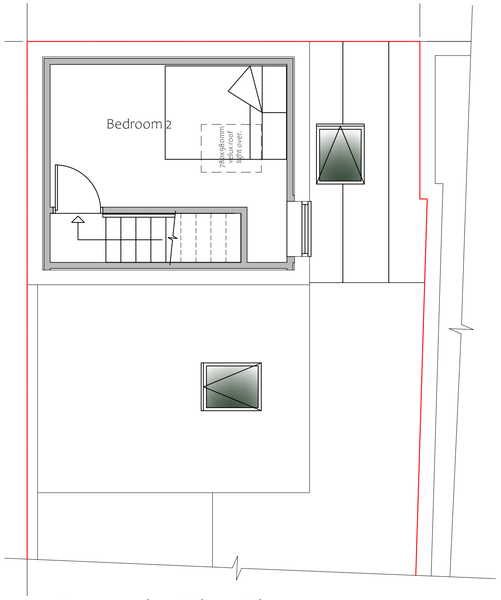


Proposed 1st Floor Plan
Scale 1: 50

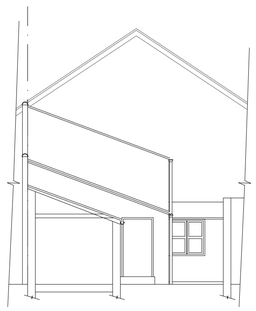

Existing Front Elevation
Scale 1: 100 (North East)

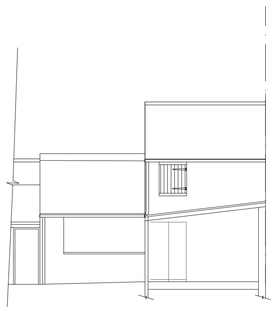

Existing Side Elevation
Scale 1: 100 (North West)



Existing Rear Elevation
Scale 1: 100 (South West)

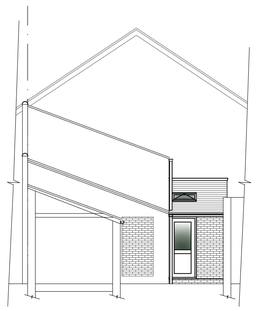

Proposed Front Elevation
Scale 1: 100 (North East)

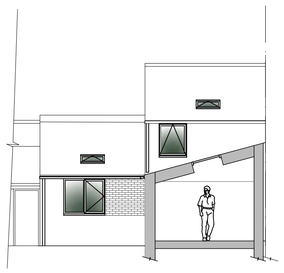

Proposed Side Elevation
Scale 1: 100 (North West)

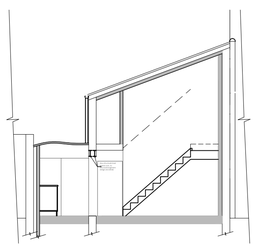

Proposed Rear Elevation
Scale 1: 100 (South West)




Existing Site Block Plan
Scale 1: 200

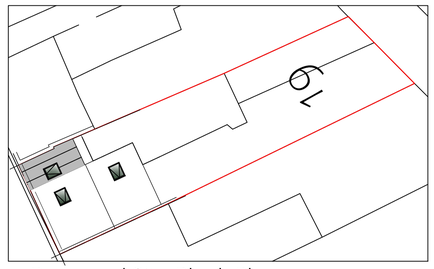


Proposed Site Block Plan
Scale 1: 200




Site Location Plan
Scale 1: 1250

DO NOT SCALE:
From this drawing all dimensions are in millimetres unless otherwise stated any discrepancies are to be reported to Lacey & Owen Architectural Services Ltd.

RELEVANT DRAWINGS:
This drawing is to be read in conjunction with all other relevant drawings and details

DRAWING COPYRIGHT:
This drawing and all other relevant drawings is the property of Lacey & Owen Architectural Services Ltd. and should not copied or altered in any way without prior consent

PRELIMINARY ISSUE

| Rev | By | Date | Details |
|---|---|---|---|
| | | | |

PROPOSED
Conversion of out building to Habitable Dwelling

LOCATION
19 Loscoe Road
Heanor
Derbyshire
DE75 7FF

CLIENT
Mr Miah

DRAWING TITLE
Details as existing and proposed

| DRAWN BY | DATE | DWG.No | REV |
|---|---|---|---|
| AW | January 2021 | KJ3182/01 | - |

SCALES @ A1: 1:50 | 1:100 | 1:200 | 1:1250

139 Bath Street
Ilkeston
Derbyshire
DE7 8AS

LACEY & OWEN
ARCHITECTURAL SERVICES LTD

T: 0115 944 5138
E: enquiry@laceyandowen.co.uk
www.laceyandowen.co.uk

CIAT
REGISTERED PRACTICE