

North East elevation

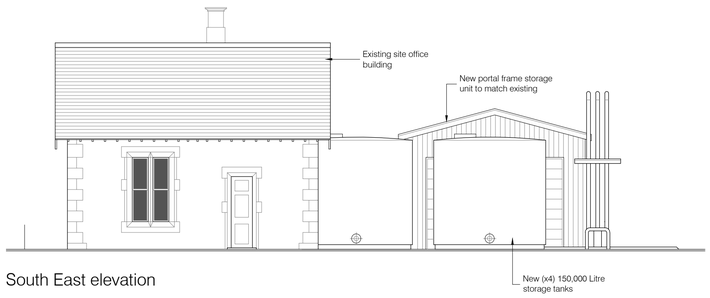

South East elevation

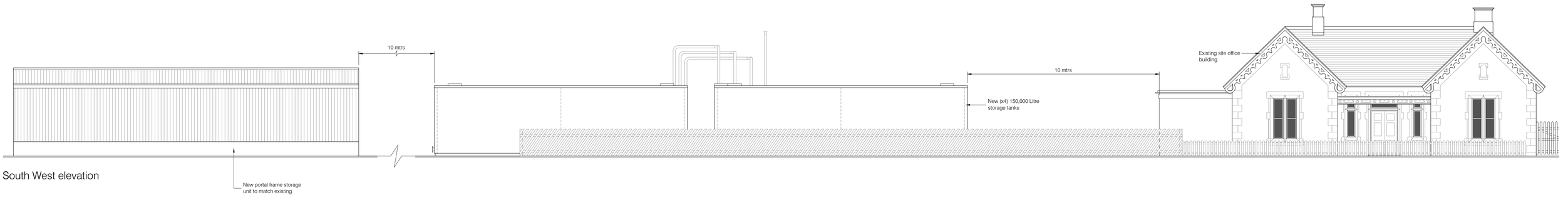

South West elevation

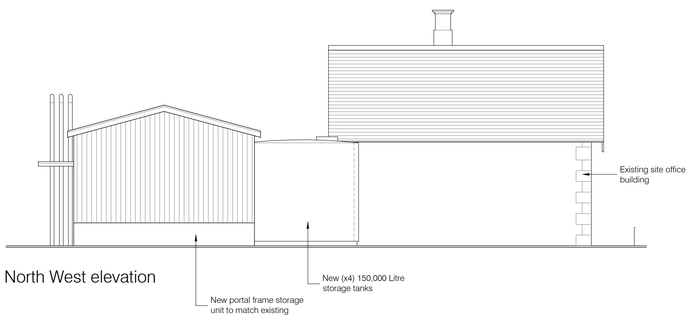

North West elevation

Rev.	Description	Date	By	Chk'd
P3	Tanks moved 10 mtrs away from buildings	09-07-21	DF	MM
P2	Issued for planning	19-02-19	DF	MM
P1	First Issue	22-06-18	DF	MM

MATTHEW MONTAGUE ARCHITECTS

The Cheese Factory . Longford Lane . Longford . Ashbourne . Derbyshire . DE6 3DT

Tel: 01335 330510 . info@matthewmontague.co.uk . www.matthewmontague.co.uk

Peak Oil products
Shottle Station, Cowers lane, Belper

Elevations as proposed

MMA PROJECT REF	SCALES	PAPER SIZE	DRAWN BY
1828	1:100	A1	DF

PROJECT	ORIGINATOR	ZONE	LEVEL	TYPE	ROLE	NUMBER
PEA	MMA	Z1	XX	DR	A	01004

STATUS: D5 — SUITABILTY DESCRIPTION: ISSUED FOR PLANNING

REVISION: P3 — REVISION DESCRIPTION: PRELIMINARY

This document is copyright of Matthew Montague Architects. If in doubt ASK. Drawing measurements shall not be obtained by scaling. Verify all dimensions prior to construction. Immediately report any discrepancies on this document to the Architect. This document shall be read in conjunction with associated models, specifications and related consultant's documents.