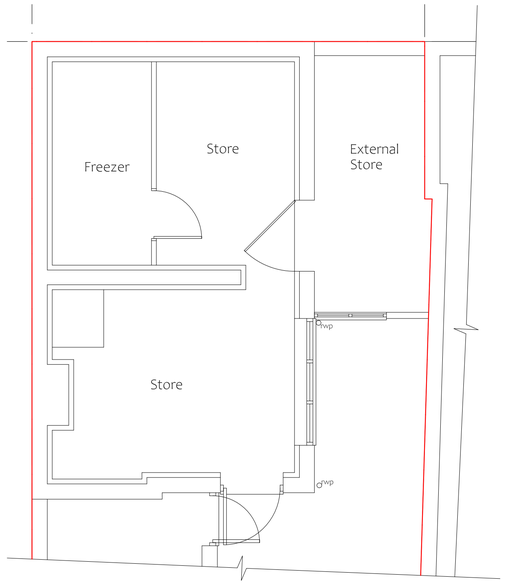

Existing Ground Floor Plan
Scale 1: 50

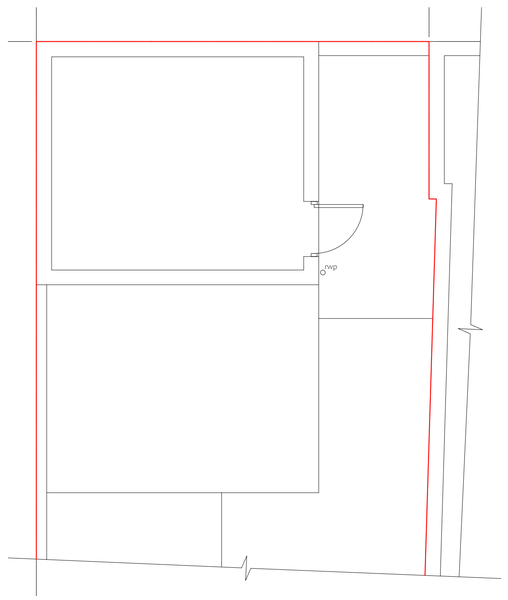

Existing 1st Floor Plan
Scale 1: 50

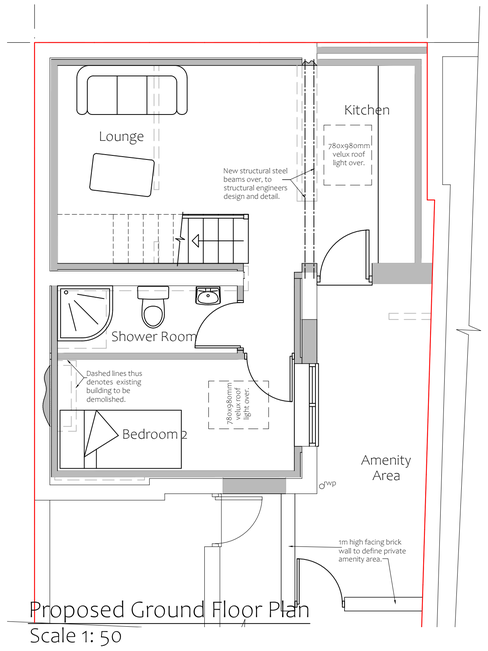

Proposed Ground Floor Plan
Scale 1: 50

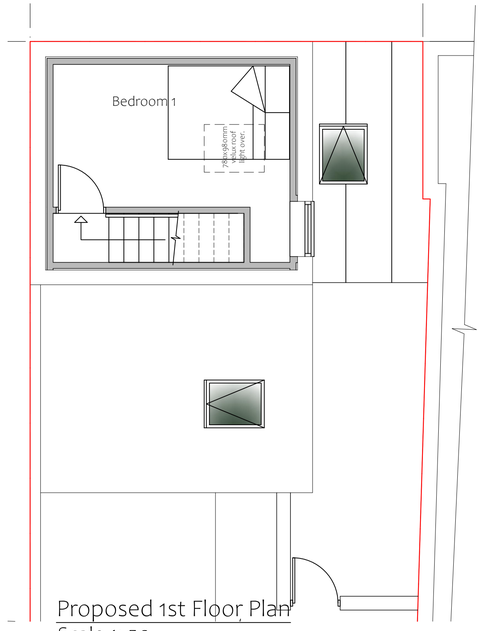

Proposed 1st Floor Plan
Scale 1: 50

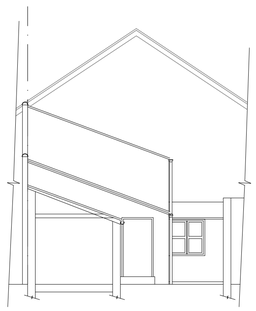

Existing Front Elevation
Scale 1: 100 (North East)

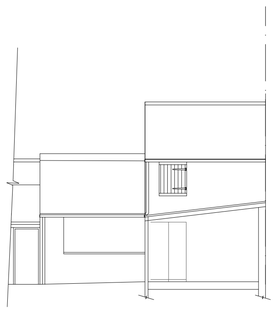

Existing Side Elevation
Scale 1: 100 (North West)



Existing Rear Elevation
Scale 1: 100 (South West)

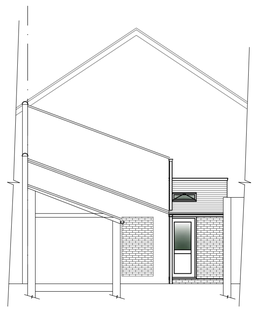

Proposed Front Elevation
Scale 1: 100 (North East)

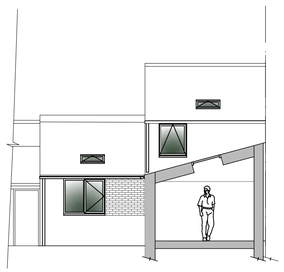

Proposed Side Elevation
Scale 1: 100 (North West)

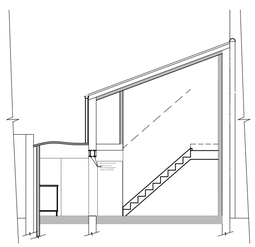

Proposed Rear Elevation
Scale 1: 100 (South West)

Existing Site Block Plan
Scale 1: 200

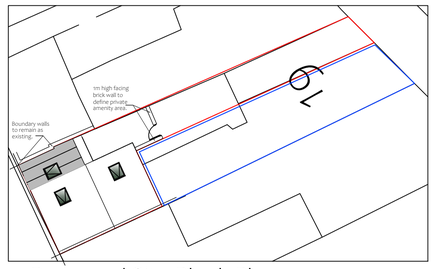

Proposed Site Block Plan
Scale 1: 200



Site Location Plan
Scale 1: 1250

DO NOT SCALE:
From this drawing all dimensions are in millimetres unless otherwise stated any discrepancies are to be reported to Lacey & Owen Architectural Services Ltd.

RELEVANT DRAWINGS:
This drawing is to be read in conjunction with all other relevant drawings and details

DRAWING COPYRIGHT:
This drawing and all other relevant drawings is the property of Lacey & Owen Architectural Services Ltd. and should not copied or altered in any way without prior consent

PLANNING ISSUE

Rev	By	Date	Details
A	MO	02/08/21	Planning Issue

PROPOSED
Change of use of rear outbuildings to one 2 bedroom dwelling.

LOCATION
19 Loscoe Road
Heanor
Derbyshire
DE75 7FF

CLIENT
Mr Miah

DRAWING TITLE
Details as existing and proposed

Drawn by	Date	Dwg.No	Rev
AW	January 2021	KJ3182/01	A

Scales @ A1			1:50	1:100	1:200	1:1250

139 Bath Street
Ilkeston
Derbyshire
DE7 8AS

LACEY & OWEN
ARCHITECTURAL SERVICES LTD

T: 0115 944 5138
E: enquiry@laceyandowen.co.uk
www.laceyandowen.co.uk

CIAT
REGISTERED PRACTICE