

SITE LOCATION PLAN
Scale 1:1250@A3



Front Elevation



Rear Elevation

80 Glass House Hill, Codnor, Ripley, DE5 9QT

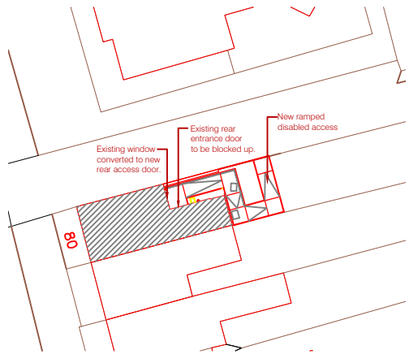

BLOCK PLAN
Scale 1:500@A3

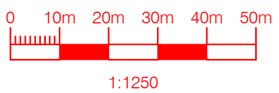

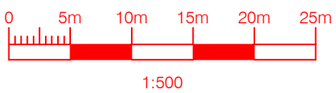

© Crown copyright and database rights 2013. Ordnance Survey 100023251
© Derbyshire County Council Copyright: Reproduction in whole or part by any means is prohibited without the prior written permission of the Director of Corporate Resources

Classification
CONTROLLED

Do not scale
Use only written dimensions. All dimensions must be verified prior to the works being put into hand and any discrepancies reported to the originator

Statutory & Regulatory Approvals

Building Regulations Completion Certificate	
Electrical Test Certificate (NIC/EIC or similar)	
Part P Electrical Certificate	
Gas Safe Installation Certificate	
FENSA Certificate	

NB: Following practical completion failure to supply DCC with the correct certificates will delay final payments.

Rev.	Details of Revision	Date	Initial

Derbyshire County Council
Commissioning, Communities and Policy Property
Chatsworth Hall, Chesterfield Road, Matlock, Derbyshire DE4 3FW
Tel. (01629) 536219 Fax. (01629) 536266

Partner Details

Project
80 GLASS HOUSE HILL
CODNOR
RIPLEY DE5 9QT

UPRN Number
1074418

Drawing Number	Revision
1074418-PL-05	

Title
SITE LOCATION AND BLOCK PLAN

Scale	Drawn	Checked
1:1250	DL	
Original Size	**Date**	**Date**
A3	23/07/2021	

Status
PLANNING