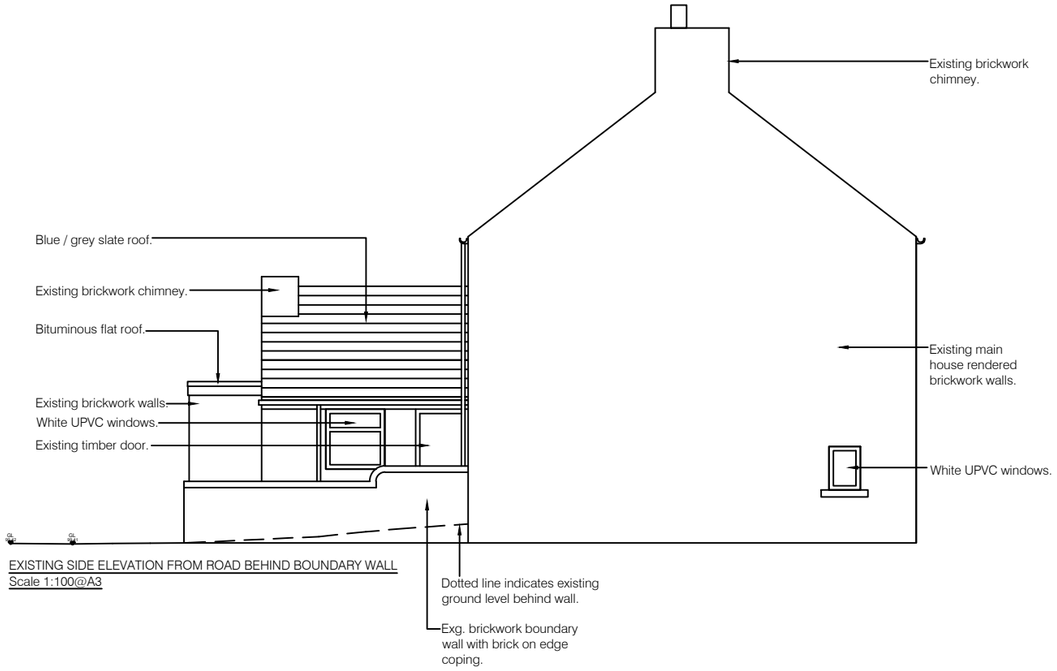

EXISTING SIDE ELEVATION FROM ROAD BEHIND BOUNDARY WALL
Scale 1:100@A3

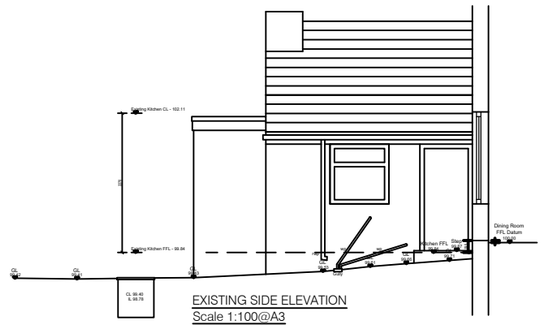

EXISTING SIDE ELEVATION
Scale 1:100@A3

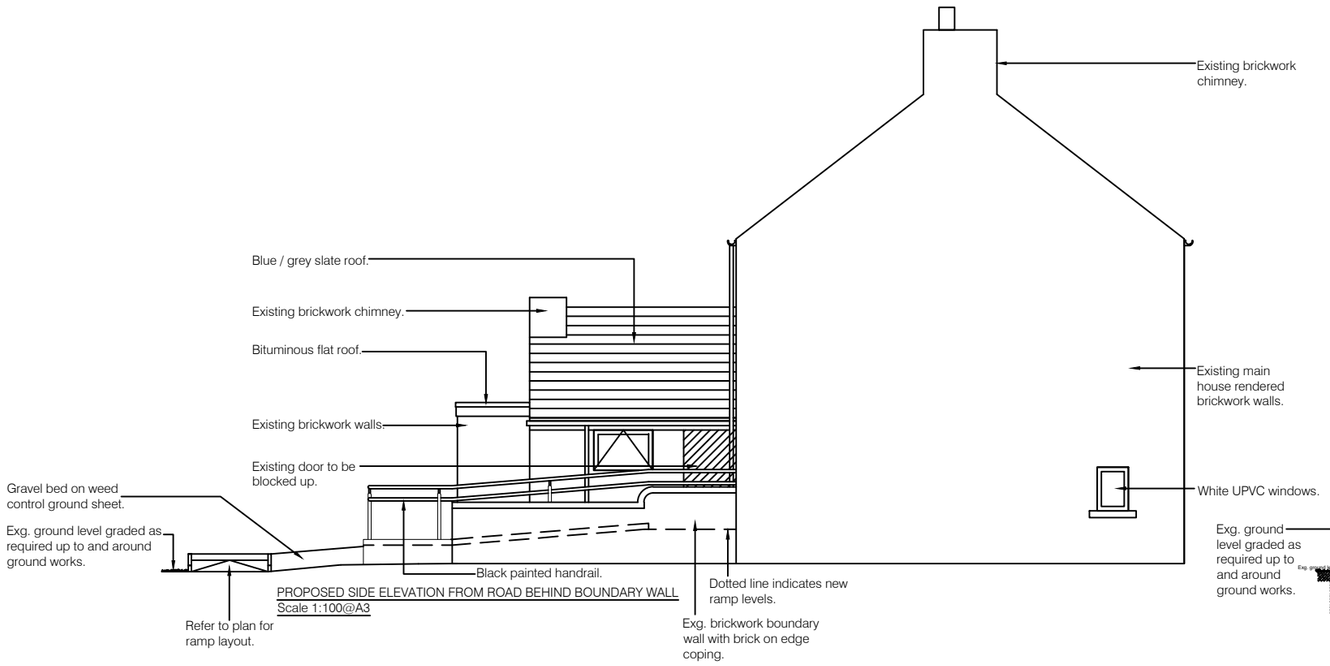

PROPOSED SIDE ELEVATION FROM ROAD BEHIND BOUNDARY WALL
Scale 1:100@A3

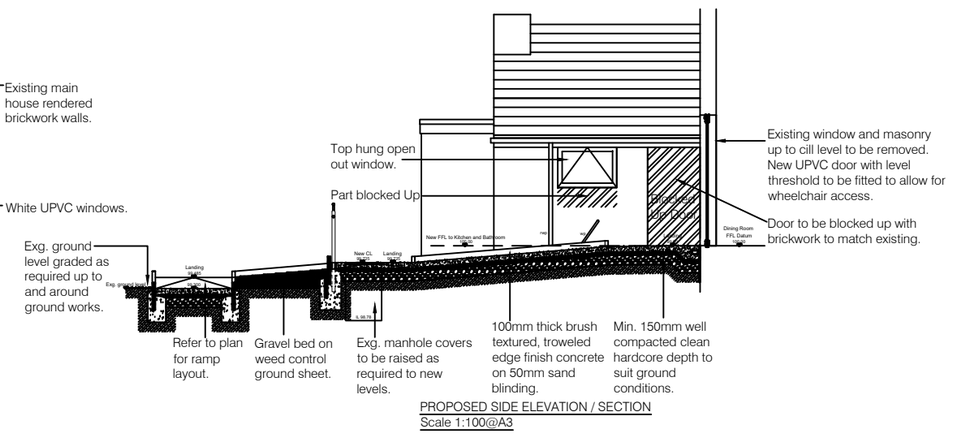

PROPOSED SIDE ELEVATION / SECTION
Scale 1:100@A3

0 1000 2000 3000 4000 5000

1:100

© Crown copyright and database rights 2013. Ordnance Survey 100023251

© Derbyshire County Council Copyright: Reproduction in whole or part by any means is prohibited without the prior written permission of the Director of Corporate Resources

Classification
CONTROLLED

Do not scale

Use only written dimensions. All dimensions must be verified prior to the works being put into hand and any discrepancies reported to the originator

Statutory & Regulatory Approvals

Building Regulations Completion Certificate	
Electrical Test Certificate (NIC/EIC or similar)	
Part P Electrical Certificate	
Gas Safe Installation Certificate	
FENSA Certificate	

NB: Following practical completion failure to supply DCC with the correct certificates will delay final payments.

Rev.	Details of Revision	Date	Initial

Derbyshire County Council
Commissioning, Communities and Policy
Property
Chatsworth Hall, Chesterfield Road,
Matlock, Derbyshire DE4 3FW
Tel. (01629) 536219 Fax. (01629) 536266

Partner Details

Project
80 GLASS HOUSE HILL
CODNOR
RIPLEY DE5 9QT

UPRN Number
1074418

Drawing Number	Revision
1074418-PL-03	

Title
EXISTING AND PROPOSED ELEVATIONS
SHEET 1 OF 2

Scale	Drawn	Checked
1:100	DL	
Original Size	**Date**	**Date**
A3	23/07/2021	

Status
PLANNING