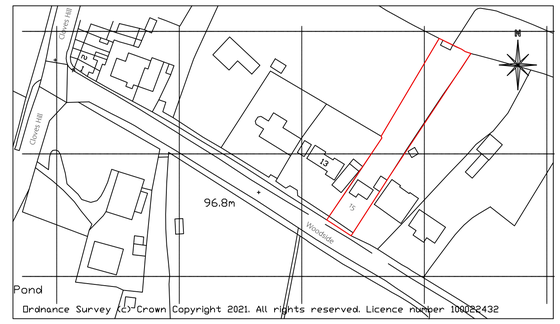

Ordnance Survey (c) Crown Copyright 2021. All rights reserved. Licence number 100022432

Site Location Plan
Scale 1: 1250

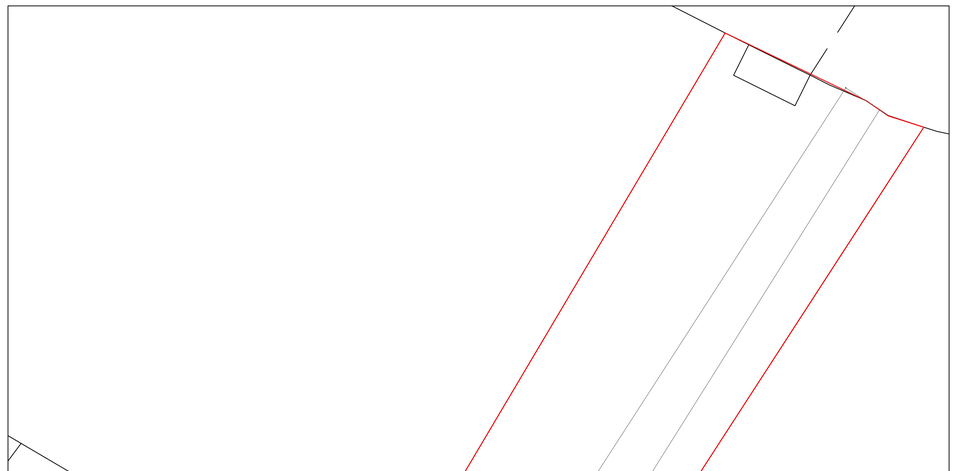

Existing Site Block Plan
Scale 1: 200



Proposed Site Block Plan
Scale 1: 200

DO NOT SCALE:
From this drawing all dimensions are in millimetres unless otherwise stated any discrepancies are to be reported to Lacey & Owen Architectural Services Ltd.

RELEVANT DRAWINGS:
This drawing is to be read in conjunction with all other relevant drawings and details

DRAWING COPYRIGHT:
This drawing and all other relevant drawings is the property of Lacey & Owen Architectural Services Ltd. and should not be copied or altered in any way without prior consent

PLANNING ISSUE

Rev	By	Date	Details
B	MO	11/08/21	Planning Issue Site Block Plans
A	MO	09/08/21	Scheme revised following client meet

PROPOSED
2.5 Storey rear Extension and single storey front extension.

LOCATION
15 Woodside
Morley
Ilkeston
DE7 6DG

CLIENT
Thomas Harden & Alison Lomas

DRAWING TITLE
Site Block plans

Drawn By	Date	Dwg.No	Rev
MO	July 2021	KJ3281/03	B

SCALES @ A1: 1:50 1:100

139 Bath Street
Ilkeston
Derbyshire
DE7 8AS

LACEY & OWEN
ARCHITECTURAL SERVICES LTD

T: 0115 944 5138
E: enquiry@laceyandowen.co.uk
www.laceyandowen.co.uk

CIAT
REGISTERED PRACTICE