Revision		Date
REV A	Minor Amendments	10.08.2021 JC

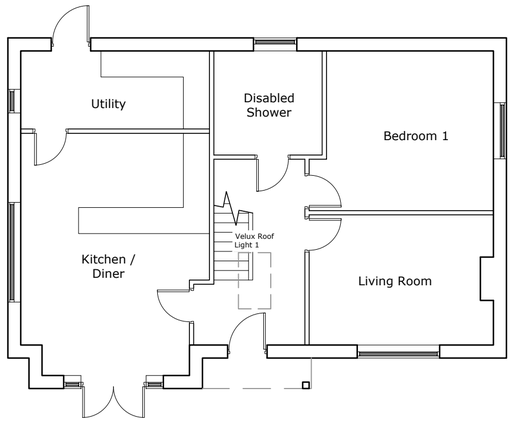

Ground Floor Plan
Scale 1:100

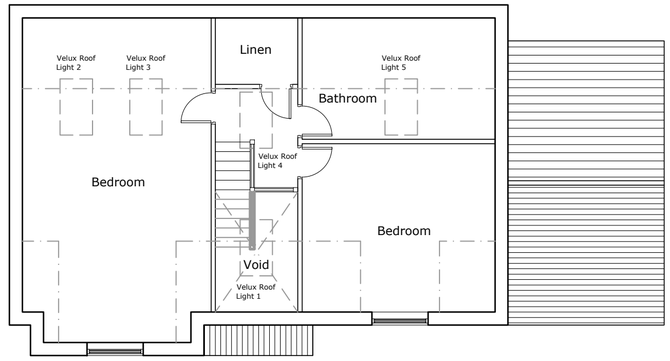

First Floor Plan



Front Elevation
Scale 1:100

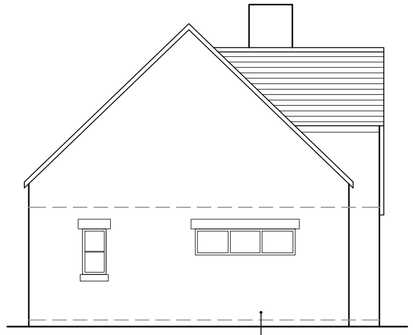

Side Elevation

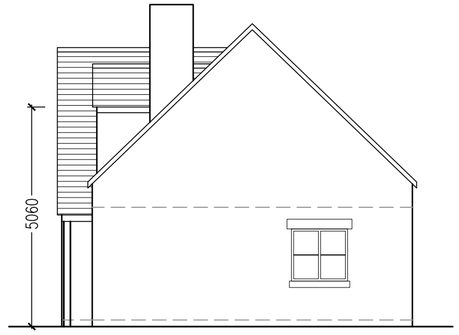

Side Elevation

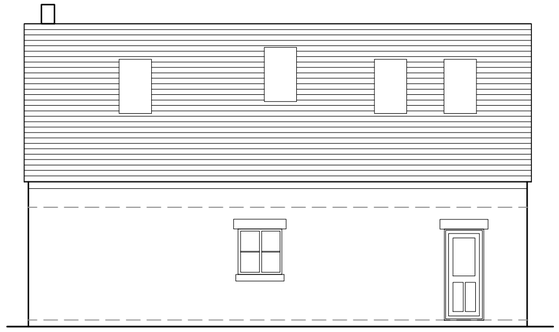

Rear Elevation

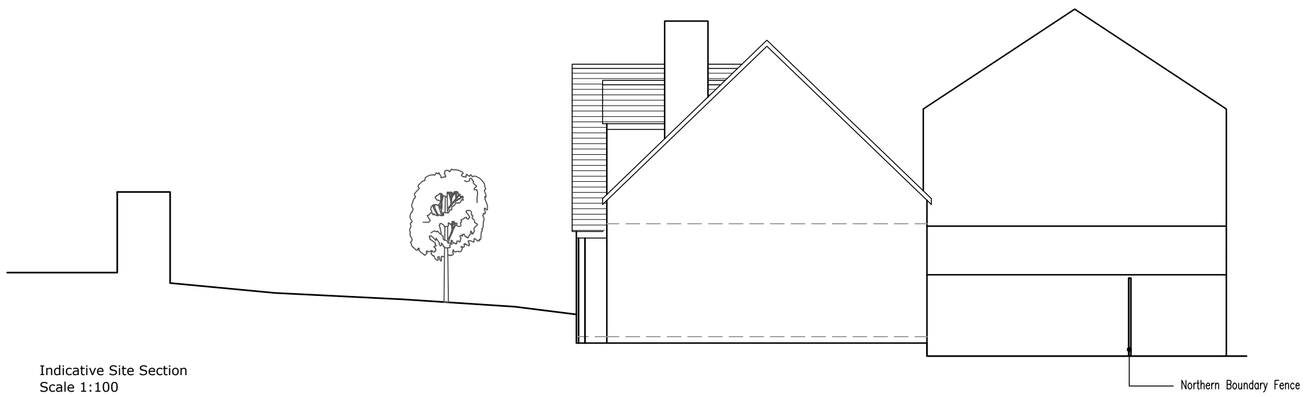

Indicative Site Section
Scale 1:100

PlanningDesign
Second Floor, Suite 3
Woburn House
Vernon Gate
Derby DE1 1UL
Tel: 01332 347 371
E-mail: info@planningdesign.co.uk
www.planningdesign.co.uk

CLIENT
Lynn Slack

STATUS:
PLANNING

PROJECT DESCRIPTION:
Outline planning application submission for the development of a dormer bungalow on land at 117 Old Road, Heage

DRAWING TITLE:
Plans and Elevations as Proposed

DRAWN BY:	CHECKED BY:
JC	RB
DRAWING NUMBER:	REVISION:
004	A
SCALE:	DATE:
1:100 @A2	June 2021

DRAWING REF:
3048 – 004

© *COPYRIGHT EXISTS ON THE DESIGNS AND INFORMATION SHOWN ON THIS DRAWING: The Contractor must verify all dimensions on site before making shop drawings or commencing work of any kind. No dimensions to be scaled from this drawing. Architect to be notified of any discrepancies in dimensions immediately*