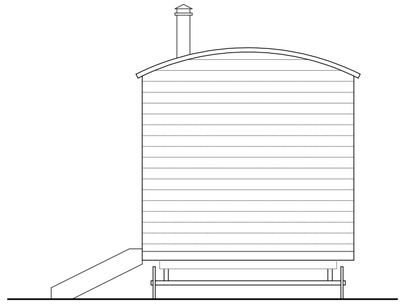

west elevation



north elevation

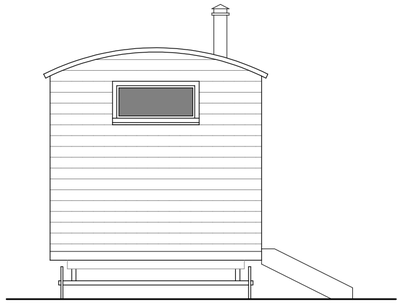

east elevation

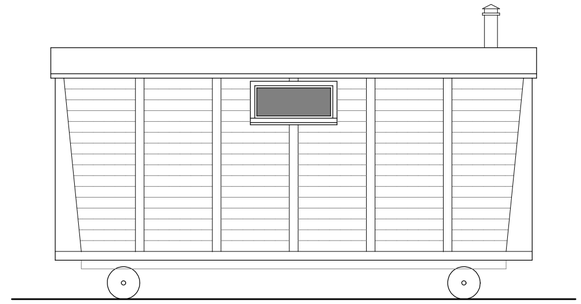

south elevation

proposed external materials

- reclaimed steel railway carriage to be partly timber-clad
- upvc external door & windows

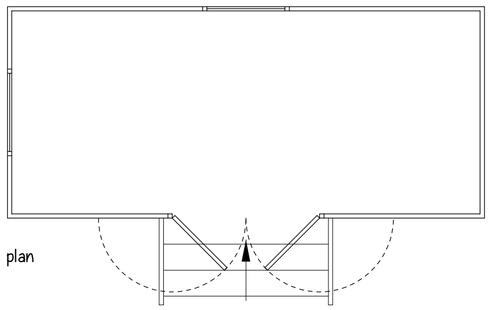

plan

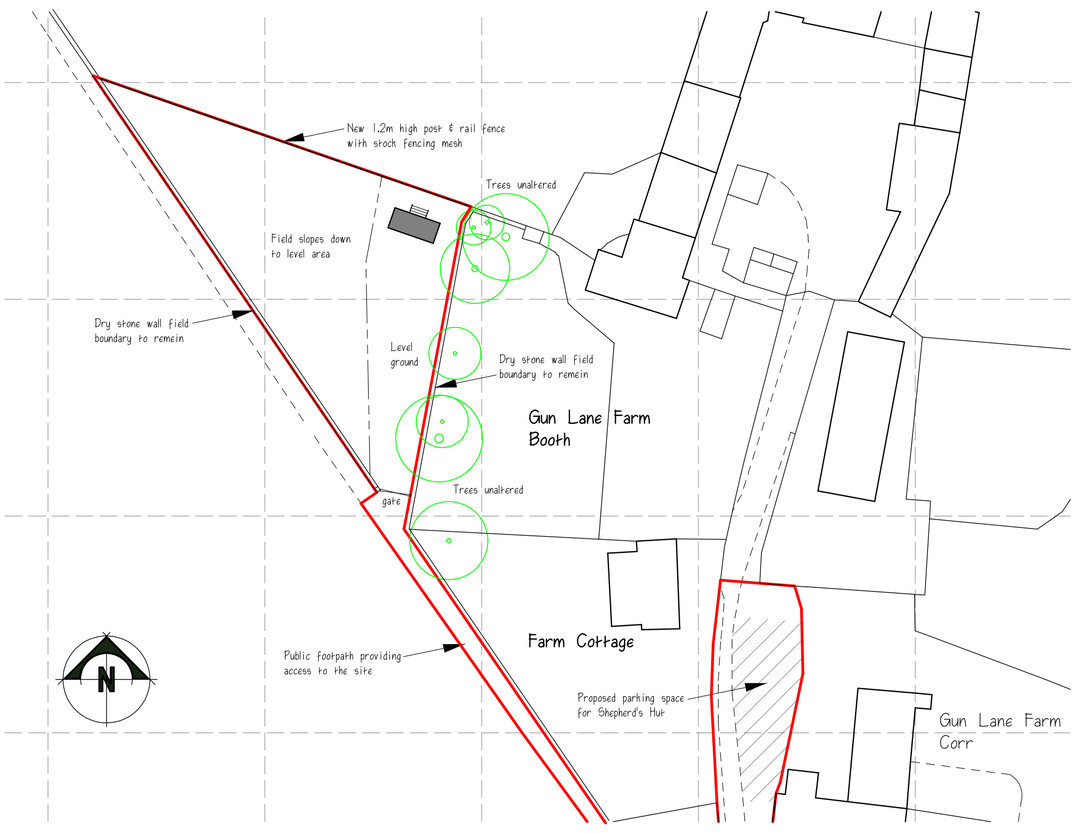

proposed block plan 1:500

0m 20m 50m

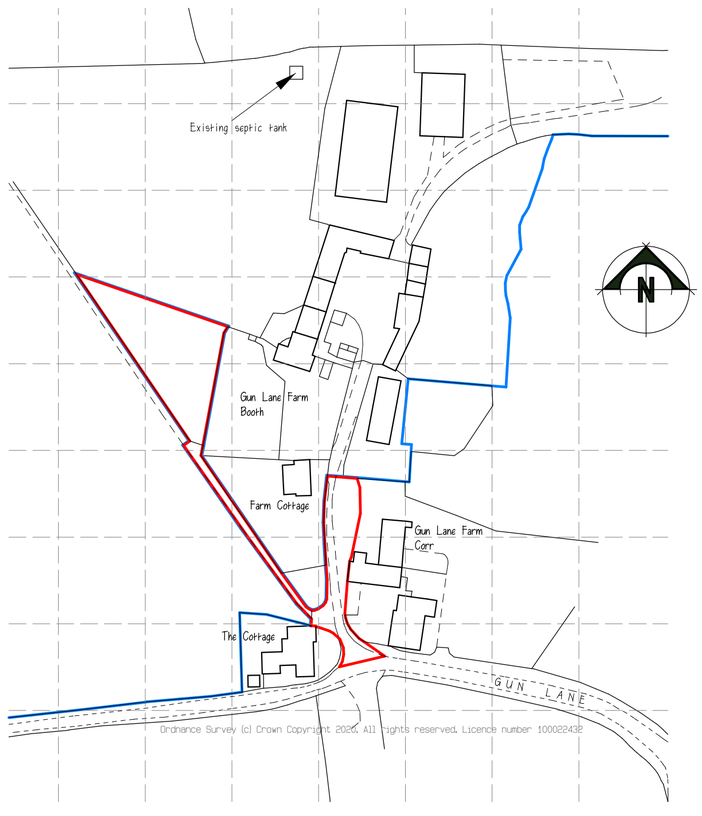

Ordnance Survey (c) Crown Copyright 2020. All rights reserved. Licence number 100022432

site location plan 1:1250

0m 20m 50m

A Revised following client comments 26/08/21

B Land edged in blue added to Location Plan 14/09/21

REVISIONS	DATE

CLIENT	MR P. & MRS. A. BOOTH
ADDRESS	GUN LANE FARM GUN LANE - NETHER HEAGE
PROJECT	PROPOSED SHEPHERD'S HUT
DRAWING	SCHEME DESIGN
SCALE	1:50 at A2
DATE	AUGUST 2021
DWG No.	PA/20-015 SK 81 02 B

PILKINGTON ARCHITECTURE
29A STRETTEA LANE
HIGHAM
ALFRETON
DERBYSHIRE
DE55 6EJ
Tel : 01773 843333
jon@pilkington-architecture.co.uk

This drawing is copyright.
Contractors must check all dimensions on site, working only from grid & figure dimensions.
Discrepancies must be reported to the designer before work is done.