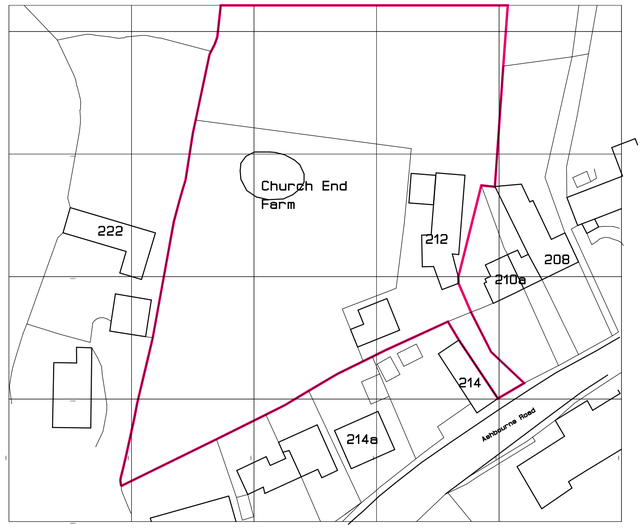

SITE LOCATION PLAN AS EXISTING - NTS



PART WEST ELEVATION FROM PADDOCK AS EXISTING - 1:100

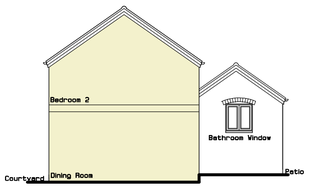

NORTH ELEVATIOM FROM PATIO/ORANGERY AS EXISTING - 1:100

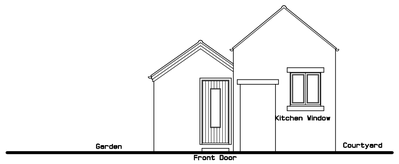

SOUTH ELEVATION FROM DRIVEWAY AS EXISTING - 1:100

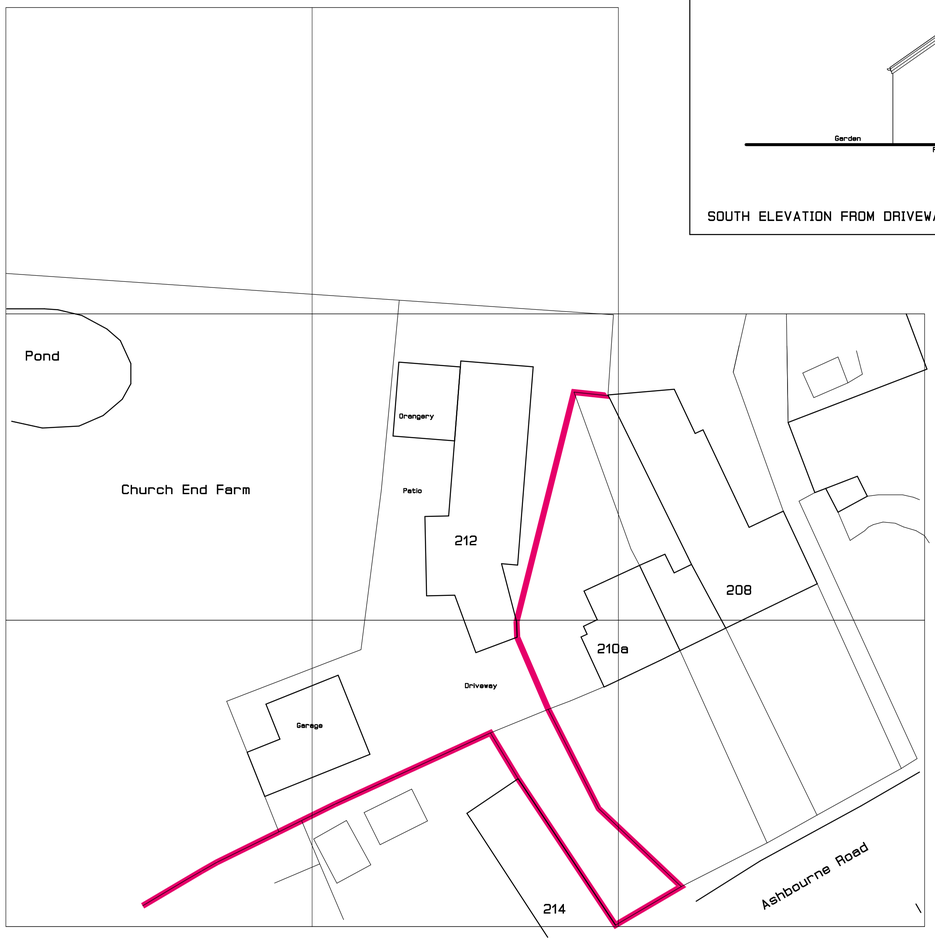

SITE BLOCK PLAN AS EXISTING - 1:250

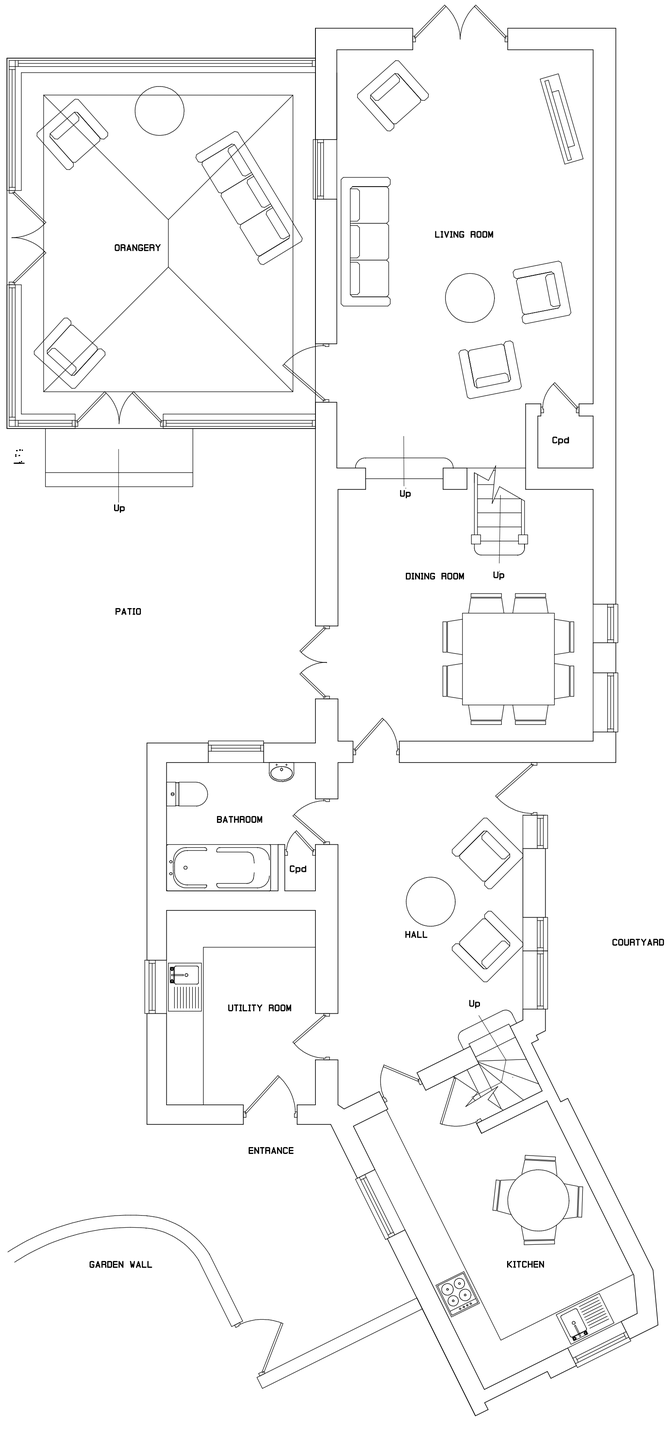

GROUND FLOOR PLAN AS EXISTING - 1:50

Notes:

REV.	DATE	

Glover & Company Design
127 Lambley Lane
Burton Joyce
Nottinghamshire
NG14 5BN
Telephone: 07860 217887
Email: mail@gloverco.uk.com

Client Mr & Mrs D Booth

Job Title Church End Farm
212 Ashbourne Road
Turnditch
Derbyshire
DE56 2LH
Propose Alterations and Extensions

Drawing Title Ground Fllor Plan , External Elevations , Block Plan and Site Location Plan as Existing

No part of this drawing may be reproduced whatsoever without written permission of Glover & Company

Scale	Date	Drawn by
See Dwg	19.04.2021	JTHG

All dimensions to be checked on site before any work commences. Any discrepancies to be reported to the supervising officer.

Drawing No.	Rev.
20.17 / 03	

© copyright.