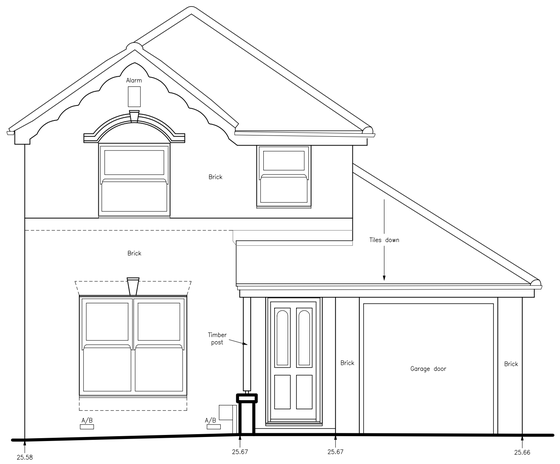

DATUM 24.000m

FRONT ELEVATION

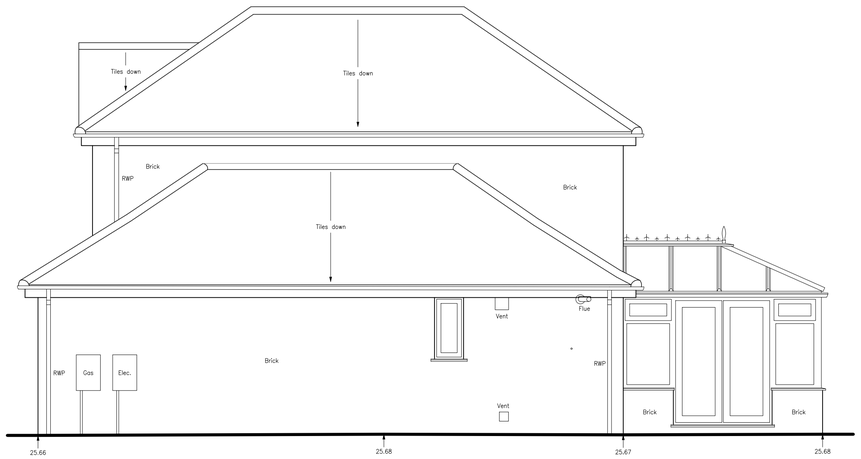

DATUM 24.000m

SIDE ELEVATION

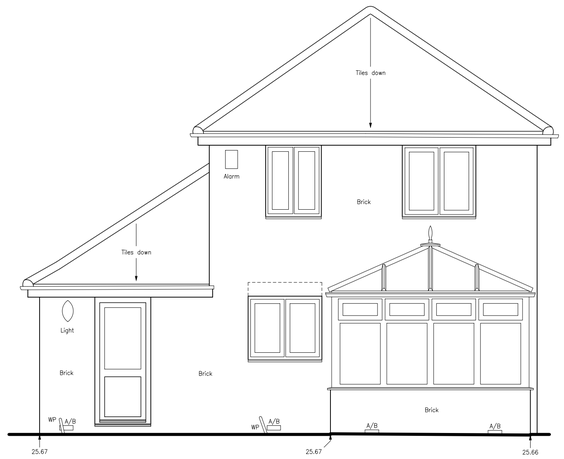

DATUM 24.000m

REAR ELEVATION

KEY :

MH	Man-hole
IC	Inspection Chamber
G	Gully
LP	Lamp-post
RNP	Road Nameplate
SV	Stop Valve
WM	Water Meter
BTIC	British Telecom IC
CATV	Cable TV IC
TP	Telegraph Pole
FH	Fire Hydrant
C/L	Chain-link fence
C/B	Close-boarded Fence
O/B	Open-boarded fence
M/R	Metal railings
BrW	Brick wall
BrS	Brick setts
CPS	Concrete paving slabs
ToFW	Top of wall level
Shr	Shrubbery
.	.

TREES

G	Trunk circumference
mb	multi-baled
S	Spread (Diameter)
H	Height (Estimate)
Pol	Pollarded

△ S104 Survey station

Level Datum : Arbitrary Local Datum

GA PLANS & ELEVATIONS
SCALE 1:50 @ A1

PLEASE NOTE: THESE DRAWINGS ARE FOR INFORMATION AND MUST NOT BE USED FOR CONSTRUCTION

This drawing, electronic file & content is copyright of the designer. All rights reserved. You may not, except with our express written permission, copy, distribute or commercially exploit the content. Nor may you transmit it or store it in a website or other form of electronic retrieval system.
Do not scale from this drawing. All dimensions to be checked onsite prior to commencement of works.

Derbyshire Land & Building Surveys

0 10 20 50 mm
Paper Scale Check

SURVEY DRAWINGS

client
Nicky George

job proposals
5, Carrock Avenue, Heanor

drawing name
Existing Elevations

drawing scale
1:50 @ A1

drawing reference
DLB2168-02

project
DLB2168

date
Sept 2021